

NOTICE!!

These documents have been scanned!

Do not place un-scanned documents beneath this notice!

Do not remove this notice from this file!

GPO Jacket No. 560-102
Print Order 61540
Rise Business Services, LLC
Job=AZ15 5/30/2019



Box Number= AZ15103



Claim Begin-End: AMC372447-AMC372461

1 Initial Receipt



AZ15103-5 AMC372018-AMC373097

United States Department of the Interior
Bureau of Land Management
 BUSINESS & SUPPORT SVCS DIV
 ONE N CENTRAL AVE
 PHOENIX, AZ 85004 -2203
 Phone: (602) 417-9200

Receipt

No:

1297806

Transaction #: 1342091

Date of Transaction: 06/12/2006

ENTERED IN COMPUTER

JUN 15 2006

CUSTOMER: FLOYD R BLEAK
 19935 E SONOQUI BLVD
 QUEEN CREEK, AZ 85242

LINE #	QTY	DESCRIPTION	REMARKS	UNIT PRICE	TOTAL
1	15.00	LOCATABLE MINERALS / MINING CLAIMS- NEW, UNADJUD, ONE OR MORE AUTH NOS / NEW MINING CLAIM PROCESSING FEE \$15 (1930) CASES: AMC372447/\$15.00, AMC372448/\$15.00, AMC372449/\$15.00, AMC372450/\$15.00, AMC372451/ \$15.00, AMC372452/\$15.00, AMC372453/\$15.00, AMC372454/\$15.00, AMC372455/\$15.00, AMC372456/ \$15.00, AMC372457/\$15.00, AMC372458/\$15.00, AMC372459/\$15.00, AMC372460/\$15.00, AMC372461/ \$15.00		- n/a -	225.00
2	15.00	LOCATABLE MINERALS / MINING CLAIMS- NEW, UNADJUD, ONE OR MORE AUTH NOS / NEW MINING CLAIM LOCATION FEE \$30 (1993) CASES: AMC372447/\$30.00, AMC372448/\$30.00, AMC372449/\$30.00, AMC372450/\$30.00, AMC372451/ \$30.00, AMC372452/\$30.00, AMC372453/\$30.00, AMC372454/\$30.00, AMC372455/\$30.00, AMC372456/ \$30.00, AMC372457/\$30.00, AMC372458/\$30.00, AMC372459/\$30.00, AMC372460/\$30.00, AMC372461/ \$30.00		- n/a -	450.00
3	15.00	LOCATABLE MINERALS / MINING CLAIMS- NEW, UNADJUD, ONE OR MORE AUTH NOS / NEW MINING CLM MAINT FEE \$125 (1993) CASES: AMC372447/\$125.00, AMC372448/\$125.00, AMC372449/\$125.00, AMC372450/\$125.00, AMC372451/ \$125.00, AMC372452/\$125.00, AMC372453/\$125.00, AMC372454/\$125.00, AMC372455/\$125.00, AMC372456/ \$125.00, AMC372457/\$125.00, AMC372458/\$125.00, AMC372459/\$125.00, AMC372460/\$125.00, AMC372461/ \$125.00	MAIN 2006 (15)	- n/a -	1875.00
TOTAL:					\$2,550.00

PAYMENT INFORMATION

1	AMOUNT:	\$2,550.00	POSTMARKED:	N/A
	TYPE:	CHECK	RECEIVED:	06/12/2006
	CHECK NO:	6621		
	NAME:	BLEAK, FLOYD R 1237 S VAL VISTA MESA AZ 85204		

REMARKS

This receipt was generated by the automated BLM Collections and Billing System and is a paper representation of a portion of the official electronic record contained therein.

NOTICE!!

These documents have been scanned!

Do not place un-scanned documents beneath this notice!

Do not remove this notice from this file!

GPO Jacket No. 560-102
Print Order 61540
Rise Business Services, LLC
Job=AZ15 5/30/2019



Box Number= AZ15103



Claim Begin-End: AMC372447-AMC372461

2 Correspondence



AZ15103-5

AMC372018-AMC373097



United States Department of the Interior

BUREAU OF LAND MANAGEMENT

Arizona State Office

One North Central Avenue, Suite 800

Phoenix, Arizona 85004-4427

www.blm.gov/az/

NOV 17 2015



In Reply Refer To:

3800 (9200) RM

AMC372447, AMC381253,

AMC381638, AMC382808

CERTIFIED MAIL - RETURN RECEIPT REQUESTED No. 7013 2250 0000 8720 9808

DECISION

EQUINOX COPPER CORP

3346 W GUADALUPE RD

APACHE JUNCTION, AZ 85120-7185

: This decision affects those claims shown
: in the block below.
:

SEE ATTACHED SHEET

MINING CLAIMS DECLARED FORFEIT

The mining claims listed above have been declared forfeit as of September 1, 2015, for failure to timely file the required maintenance fee payment or small miner's maintenance fee waiver (waiver).

Claimants are required to pay an annual non-refundable maintenance fee of \$155 per 20 acres or portion thereof, or submit a waiver, on or before September 1 of each year. These requirements were established by 30 U.S.C. 28f-1, as amended, and 43 CFR 3834 and 3835.

Our records do not show receipt of a maintenance fee payment or small miner waiver filed on or before the due date. Therefore, the claims listed above are forfeit.

Reclamation Requirements

This decision does not relieve you of the liability for reclamation of all areas disturbed by your activities on lands covered by the subject mining claim(s) and/or site(s). After you complete the reclamation, you must notify the authorized officer of the appropriate surface managing agency so that the authorized officer may conduct a final site inspection and determine whether you may be released from liability. If you fail to reclaim the land to the satisfaction of the authorized officer, the surface management agency may cite you for noncompliance under its surface management regulations. For land administered by the Bureau of Land Management (BLM), if you fail to reclaim the land to the satisfaction of the authorized officer as required in 43 CFR Subpart 3809, BLM will issue an order of noncompliance under 43 CFR 3809.601(a). If you fail to comply with

the non-compliance order, BLM may take further action under 43 CFR 3809.604. Failure to conduct reclamation is a prohibited act that may subject you to criminal penalties. See 43 CFR 3809.605(h) and 43 CFR 3809.700.

Appeal Procedures

This decision may be appealed to the Interior Board of Land Appeals, Office of the Secretary, in accordance with the regulations contained in 43 CFR, Part 4, and the enclosed Form 1842-1. If an appeal is taken, your notice of appeal must be filed in this office (at the above address) within 30 days from receipt of this decision. The appellant has the burden of showing that the decision appealed from is in error.

If you wish to file a petition pursuant to regulation 43 CFR 4.21 (58 FR 4939, January 19, 1993) for a stay of the effectiveness of this decision during the time that your appeal is being reviewed by the Board, the petition for a stay must accompany your notice of appeal. A petition for a stay is required to show sufficient justification based on the standards listed below. Copies of the notice of appeal and petition for a stay **must** also be submitted to each party named in this decision and to the Interior Board of Land Appeals and to the appropriate Office of the Solicitor (see 43 CFR 4.413) at the same time the original documents are filed with this office. If you request a stay, you have the burden of proof to demonstrate that a stay should be granted.

Standards for Obtaining a Stay

Except as otherwise provided by law or other pertinent regulation, a petition for a stay of a decision pending appeal shall show sufficient justification based on the following standards:

- (1) The relative harm to the parties if the stay is granted or denied,
- (2) The likelihood of the appellant's success on the merits,
- (3) The likelihood of immediate and irreparable harm if the stay is not granted, and
- (4) Whether the public interest favors granting the stay.

Please include your AMC serial number(s) on all correspondence. If additional information is required, please call RéAnn Myers at 602-417-9413.

Sincerely,



Rebecca Heick
Deputy State Director
Division of Lands, Minerals and Energy

Enclosure(s)


EQUINOX COPPER CORP
3346 W GUADALUPE RD
APACHE JUNCTION AZ 85120-7185

Page 1 of 1

<u>LEAD FILE</u> <u>NUMBER</u>	<u>CLAIM</u> <u>NUMBER</u>	<u>CLAIM NAME</u>
AMC372447	AMC372453	SUN 7
AMC372447	AMC372454	SUN 8
AMC372447	AMC372455	SUN 9
AMC372447	AMC372457	SUN 11
AMC372447	AMC372458	SUN 12
AMC372447	AMC372460	SUN 14
AMC372447	AMC372461	SUN 15
AMC381253	AMC381277	DGM 44
AMC381253	AMC381278	DGM 45
AMC381638	AMC381638	DGM 24
AMC381638	AMC381639	DGM 25
AMC381638	AMC381640	DGM 26
AMC381638	AMC381641	DGM 27
AMC381638	AMC381642	DGM 28
AMC381638	AMC381659	GO 9
AMC381638	AMC381660	GO 10
AMC381638	AMC381663	GO 15
AMC382808	AMC382820	DGM 62
AMC382808	AMC382821	DGM 63
AMC382808	AMC382826	DGM 68
AMC382808	AMC382832	GO 24

UNITED STATES
DEPARTMENT OF THE INTERIOR
Bureau of Land Management
Arizona State Office
One North Central Avenue, Suite 800
Phoenix, Arizona 85004-4427

OFFICIAL BUSINESS
PENALTY FOR PRIVATE USE \$300



7013 2250 0000 8720 9808

EQUINOX COPPER CORP
3346 W GUADALUPE RD
APACHE JUNCTION, AZ
85120-7185

neopost
11/18/2015
US POSTAGE



FIRST-CLASS MAIL

\$07.17⁵

US OFFICIAL MAIL
\$300 Penalty
For Private Use
ZIP 85004
041L11101433

RECEIVED
BLM ARIZONA STATE OFFICE
2015 DEC -1 P 3:56
PHOENIX, ARIZONA

NIXIE 850 DE 1 0011/25/15

RETURN TO SENDER
UNCLAIMED
UNABLE TO FORWARD

85120-7185-603
85004-4427

BC: 85004442700 *0414-01801-19-39

SENDER: COMPLETE THIS SECTION

- Complete items 1, 2, and 3. Also complete item 4 if Restricted Delivery is desired.
- Print your name and address on the reverse so that we can return the card to you.
- Attach this card to the back of the mailpiece, or on the front if space permits.

1. Article Addressed to:

EQUINOX COPPER CORP
3346 W GUADALUPE RD
APACHE JUNCTION, AZ 85120-7185
920/RM/AMC372447, AMC381253,
AMC381638, AMC382808

2. Article Number

(Transfer from service label)

PS Form 3811, July 2013

COMPLETE THIS SECTION ON DELIVERY

A. Signature

X

☐ Agent

☐ Addressee

B. Received by (Printed Name)

C. Date of Delivery

D. Is delivery address different from item 1?

☐ Yes

If YES, enter delivery address below:

☐ No

3. Service Type

☐ Certified Mail®

☐ Priority Mail Express™

☐ Registered

☐ Return Receipt for Merchandise

☐ Insured Mail

☐ Collect on Delivery

4. Restricted Delivery? (Extra Fee)

☐ Yes

7013 2250 0000 8720 9808

Domestic Return Receipt

UNITED STATES
DEPARTMENT OF THE INTERIOR
Bureau of Land Management
Arizona State Office
One North Central Avenue, Suite 800
Phoenix, Arizona 85004-4427

OFFICIAL BUSINESS
PENALTY FOR PRIVATE USE \$300

RECEIVED
BLM AZ STATE OFFICE

2015 DEC -1 P 3:56

PHOENIX, ARIZONA

CERTIFIED MAIL™



7013 2250 0000 8720 9808

EQUINOX COPPER CORP
3346 W GUADALUPE RD
APACHE JUNCTION, AZ
85120-7185

neopost

11/18/2015

US POSTAGE

FIRST-CLASS MAIL

\$07.17⁵

US OFFICIAL MAIL
\$300 Penalty
For Private Use

ZIP 85004

041L11101433



NIXIE

850 DE 1


0011/25/15

RETURN TO SENDER
UNCLAIMED
UNABLE TO FORWARD

BC: 85004442700

*0414-01801-19-39

85120-7185-603
8500404427



SENDER: COMPLETE THIS SECTION

- Complete items 1, 2, and 3. Also complete item 4 if Restricted Delivery is desired.
- Print your name and address on the reverse so that we can return the card to you.
- Attach this card to the back of the mailpiece, or on the front if space permits.

1. Article Addressed to:

EQUINOX COPPER CORP
3346 W GUADALUPE RD
APACHE JUNCTION, AZ 85120-7185
920/RM/AMC372447, AMC381253,
AMC381638, AMC382808

2. Article Number

(Transfer from service label)

PS Form 3811, July 2013

COMPLETE THIS SECTION ON DELIVERY

A. Signature

X

☐ Agent

☐ Addressee

B. Received by (*Printed Name*)

C. Date of Delivery

D. Is delivery address different from item 1? ☐ Yes
If YES, enter delivery address below: ☐ No

3. Service Type

☐ Certified Mail®

☐ Priority Mail Express™

☐ Registered

☐ Return Receipt for Merchandise

☐ Insured Mail

☐ Collect on Delivery

4. Restricted Delivery? (*Extra Fee*)

☐ Yes

7013 2250 0000 8720 9808

Domestic Return Receipt



United States Department of the Interior

BUREAU OF LAND MANAGEMENT

Arizona State Office
One North Central Avenue, Suite 800
Phoenix, Arizona 85004-4427
www.blm.gov/az/



NOV 18 2014

In Reply Refer To:

3800 (9310) RM

AMC372447, AMC380236, AMC381253,
AMC381638, AMC382808, AMC415647

CERTIFIED MAIL - RETURN RECEIPT REQUESTED No. 7014 0150 0000 5453 4687

DECISION

EQUINOX COPPER CORP	:	This decision affects those claims shown
3346 W GUADALUPE RD	:	in the block below.
APACHE JUNCTION, AZ 85120-7185	:	

SEE ENCLOSURE FOR LIST OF CLAIMS

MINING CLAIMS DECLARED FORFEIT

The mining claims listed above have been declared forfeit as of September 1, 2014, for failure to timely file the required maintenance fee payment or small miner's maintenance fee waiver (waiver).

Claimants are required to pay an annual non-refundable maintenance fee of \$155 per 20 acres or portion thereof, or submit a waiver, on or before September 1 of each year (in accordance with 43 CFR 1822.14, because September 1, 2014, fell on a holiday, the payment was due the next business day, September 2, 2014). These requirements were established by 30 U.S.C. 28f-1, as amended, and 43 Code of Federal Regulations (CFR) 3834 and 3835.

Our records do not show receipt of a maintenance fee payment or small miner waiver filed on or before the due date. Therefore, the claims listed above are forfeit.

Reclamation Requirements

This decision does not relieve you of the liability for reclamation of all areas disturbed by your activities on lands covered by the subject mining claim(s) and/or site(s). After you complete the reclamation, you must notify the authorized officer of the appropriate surface managing agency so that the authorized officer may conduct a final site inspection and determine whether you may be released from liability. If you fail to reclaim the land to the satisfaction of the authorized officer, the surface management agency may cite you for noncompliance under its surface management regulations. For land administered by the Bureau of Land Management (BLM), if you fail to

reclaim the land to the satisfaction of the authorized officer as required in 43 CFR Subpart 3809, BLM will issue an order of noncompliance under 43 CFR 3809.601(a). If you fail to comply with the non-compliance order, BLM may take further action under 43 CFR 3809.604. Failure to conduct reclamation is a prohibited act that may subject you to criminal penalties. See 43 CFR 3809.605(h) and 43 CFR 3809.700.

Appeal Procedures

This decision may be appealed to the Interior Board of Land Appeals, Office of the Secretary, in accordance with the regulations contained in 43 CFR, Part 4, and the enclosed Form 1842-1. If an appeal is taken, your notice of appeal must be filed in this office (at the above address) within 30 days from receipt of this decision. The appellant has the burden of showing that the decision appealed from is in error.

If you wish to file a petition pursuant to regulation 43 CFR 4.21 (58 FR 4939, January 19, 1993) for a stay of the effectiveness of this decision during the time that your appeal is being reviewed by the Board, the petition for a stay must accompany your notice of appeal. A petition for a stay is required to show sufficient justification based on the standards listed below. Copies of the notice of appeal and petition for a stay **must** also be submitted to each party named in this decision and to the Interior Board of Land Appeals and to the appropriate Office of the Solicitor (see 43 CFR 4.413) at the same time the original documents are filed with this office. If you request a stay, you have the burden of proof to demonstrate that a stay should be granted.

Standards for Obtaining a Stay

Except as otherwise provided by law or other pertinent regulation, a petition for a stay of a decision pending appeal shall show sufficient justification based on the following standards:

- (1) The relative harm to the parties if the stay is granted or denied,
- (2) The likelihood of the appellant's success on the merits,
- (3) The likelihood of immediate and irreparable harm if the stay is not granted, and
- (4) Whether the public interest favors granting the stay.

Please include your AMC serial number(s) on all correspondence. If additional information is required, please call RéAnn Myers at 602-417-9413.

Sincerely,



Rebecca Heick
Acting Deputy State Director
Division of Lands and Minerals

Enclosure(s)


EQUINOX COPPER CORP
3346 W GUADALUPE RD
APACHE JUNCTION AZ 85120-7185

Page 1 of 1

LEAD FILE

<u>NUMBER</u>	<u>CLAIM NUMBER</u>	<u>CLAIM NAME</u>
AMC372447	AMC372447	SUN 1
AMC372447	AMC372448	SUN 2
AMC372447	AMC372449	SUN 3
AMC372447	AMC372450	SUN 4
AMC372447	AMC372456	SUN 10
AMC372447	AMC372459	SUN 13
AMC380236	AMC380236	GO 14
AMC380236	AMC380237	GO 17
AMC381253	AMC381268	DGM 35
AMC381253	AMC381269	DGM 36
AMC381253	AMC381270	DGM 37
AMC381253	AMC381271	DGM 38
AMC381253	AMC381272	DGM 39
AMC381253	AMC381273	DGM 40
AMC381253	AMC381274	DGM 41
AMC381253	AMC381275	DGM 42
AMC381253	AMC381276	DGM 43
AMC381638	AMC381643	DGM 29
AMC381638	AMC381657	GO 7
AMC381638	AMC381658	GO 8
AMC381638	AMC381661	GO 11
AMC381638	AMC381662	GO 12
AMC381638	AMC381665	GO 21
AMC381638	AMC381666	GO 22
AMC381638	AMC381667	SUN 16
AMC381638	AMC381668	SUN 17
AMC381638	AMC381669	SUN 18
AMC382808	AMC382818	DGM 60
AMC382808	AMC382819	DGM 61
AMC382808	AMC382822	DGM 64
AMC382808	AMC382823	DGM 65
AMC382808	AMC382824	DGM 66
AMC382808	AMC382825	DGM 67
AMC382808	AMC382827	GO 13
AMC382808	AMC382828	GO 18
AMC382808	AMC382829	GO 19
AMC382808	AMC382830	GO 20
AMC382808	AMC382831	GO 23
AMC415647	AMC415647	GO 16

UNITED STATES POSTAL SERVICE



First-Class Mail
Postage & Fees Paid
USPS
Permit No. G-10

• Sender: Please print your name, address, and ZIP+4 in this box •

U.S. DEPARTMENT OF THE INTERIOR
BUREAU OF LAND MANAGEMENT
ARIZONA STATE OFFICE
ONE NORTH CENTRAL AVENUE, SUITE 800
PHOENIX, AZ 85004-4427

SENDER: COMPLETE THIS SECTION

Complete items 1, 2, and 3. Also complete item 4 if Restricted Delivery is desired.

- Print your name and address on the reverse so that we can return the card to you.
- Attach this card to the back of the mailpiece, or on the front if space permits.

1. Article Addressed to:

EQUINOX EXPL INC
3346 W GUADALUPE RD
APACHE JUNCTION AZ 85120-7185
9310/RM/AMC411761, AMC412788,
AMC412823

COMPLETE THIS SECTION ON DELIVERY

A. Signature

X *[Signature]*

☒ Agent

☐ Addressee

B. Received by (Printed Name)

RECEIVED

C. Date of Delivery

11-24

D. Is delivery address different from item 1? ☐ Yes

If YES, enter delivery address below: ☒ No

2014 DEC -1 P 2: 14

PHOENIX, ARIZONA

3. Service Type

- ☐ Certified Mail® ☐ Priority Mail Express™
- ☐ Registered ☐ Return Receipt for Merchandise
- ☐ Insured Mail ☐ Collect on Delivery

4. Restricted Delivery? (Extra Fee)

☐ Yes

2. Article Number

(Transfer from service label)

7014 0150 0000 5453 4687

PS Form 3811, July 2013

Domestic Return Receipt

NOTICE!!

These documents have been scanned!

Do not place un-scanned documents beneath this notice!

Do not remove this notice from this file!

GPO Jacket No. 560-102
Print Order 61540
Rise Business Services, LLC
Job=AZ15 5/30/2019



Box Number= AZ15103



Claim Begin-End: AMC372447-AMC372461

3 Transfers



AZ15103-5

AMC372018-AMC373097



OFFICIAL RECORDS OF
PINAL COUNTY RECORDER

When Recorded, Mail To:
Equinox Copper Corp.
3346 W. Guadalupe Rd.
Apache Junction, AZ 85120

DATE/TIME: 08/19/2013 1034
FEE: \$9.00
PAGES: 3
FEE NUMBER: 2013-067848



Exempt Per A.R.S. 11-1134(A6)

QUITCLAIM DEED

KNOW ALL MEN BY THESE PRESENTS:

That NPX Metals, Inc., a Nevada corporation, the undersigned, for the consideration set forth in that Mineral Property Purchase Agreement dated the 15th day of October, 2011, and other valuable consideration, hereby conveys and quitclaims unto Equinox Copper Corp., a corporation organized under the laws of British Columbia, Canada, any and all right, title, and interest in the unpatented lode mining claims set forth in Exhibit A attached hereto.

IN WITNESS WHEREOF, NPX METALS, INC. has executed and delivered this Quitclaim Deed as of this 19 day of August, 2013.

By: *Daniel R. Black*
Grantor, NPX METALS, INC.

RECEIVED
DLMAZ STATE OFFICE
2013 AUG 28 P 12:15
PHOENIX, ARIZONA

State of Arizona


)ss.

ACKNOWLEDGEMENT

County of Maricopa

On this 19th day of August, 2013, before me, the undersigned Notary Public, personally appeared Daniel R. Black, known to me to be the individual(s) who executed the foregoing instrument and acknowledged the same to be his (her) (their) free act and deed.

My Commission Expires: June 29, 2015 *Dawn M. Whitley*
Notary Public



ENTERED 37
SEP 06 2013
BY: AT

Exhibit A
To Quitclaim Deed

No.	AMC Number	Name of Claim	County Recorder	Sec, Twp, Rng
1	372447	SUN 1	2011-098590	Sec 8, T7S, R10E
2	372448	SUN 2	2011-098591	Sec 8, T7S, R10E
3	372449	SUN 3	2011-098592	Sec 8, T7S, R10E
4	372450	SUN 4	2011-098593	Sec 8, T7S, R10E
5	372451	SUN 5	2011-098594	Sec 8, T7S, R10E
6	372452	SUN 6	2011-098595	Sec 8, T7S, R10E
7	372453	SUN 7	2011-098596	Sec 17, T7S, R10E
8	372454	SUN 8	2011-098597	Sec 17, T7S, R10E
9	372455	SUN 9	2011-098598	Sec 17, T7S, R10E
10	372456	SUN 10	2011-098599	Sec 17, T7S, R10E
11	372457	SUN 11	2011-098600	Sec 17, T7S, R10E
12	372458	SUN 12	2011-098601	Sec 17, T7S, R10E
13	372459	SUN 13	2011-098602	Sec 17, T7S, R10E
14	372460	SUN 14	2011-098603	Sec 17, T7S, R10E
15	372461	SUN 15	2011-098604	Sec 17, T7S, R10E
16	381638	DGM 24	2011-098546	Sec 7, T7S, R10E
17	381639	DGM 25	2011-098547	Sec 7, T7S, R10E
18	381640	DGM 26	2011-098548	Sec 7, T7S, R10E
19	381641	DGM 27	2011-098549	Sec 7, T7S, R10E
20	381642	DGM 28	2011-098550	Sec 7, T7S, R10E
21	381643	DGM 29	2011-098551	Sec 7, T7S, R10E
22	381278	DGM 45	2011-098562	Sec 8&9, T7S, R10E
23	381268	DGM 35	2011-098552	Sec 5&8, T7S, R10E
24	381269	DGM 36	2011-098553	Sec 5&8, T7S, R10E
25	381270	DGM 37	2011-098554	Sec 5&8, T7S, R10E
26	381271	DGM 38	2011-098555	Sec 4,5,8&9 T7S, R10E
27	381272	DGM 39	2011-098556	Sec 8&9, T7S, R10E
28	381273	DGM 40	2011-098557	Sec 8&9, T7S, R10E
29	381274	DGM 41	2011-098558	Sec 8&9, T7S, R10E
30	381275	DGM 42	2011-098559	Sec 8&9, T7S, R10E
31	381276	DGM 43	2011-098560	Sec 8&9, T7S, R10E
32	381277	DGM 44	2011-098561	Sec 8&9, T7S, R10E
33	382832	GO 24	2011-098589	Sec 8, T7S, R10E

RECEIVED
EL PASO STATE OFFICE

2013 AUG 20 PM 12:15

PHOENIX, ARIZONA

381278
381279
381280

No.	AMC Number	Name of Claim	County Recorder	Sec, Twp, Rng
34	382818	DGM 60	2011-098563	Sec 7, T7S, R10E
35	382819	DGM 61	2011-098564	Sec 7, T7S, R10E
36	382820	DGM 62	2011-098565	Sec 7, T7S, R10E
37	382821	DGM 63	2011-098566	Sec 7, T7S, R10E
38	382822	DGM 64	2011-098567	Sec 7, T7S, R10E
39	382823	DGM 65	2011-098568	Sec 7, T7S, R10E
40	382824	DGM 66	2011-098569	Sec 7, T7S, R10E
41	382825	DGM 67	2011-098570	Sec 7, T7S, R10E
42	382826	DGM 68	2011-098571	Sec 7, T7S, R10E
43	381657	GO 7	2011-098572	Sec 8, T7S, R10E
44	381658	GO 8	2011-098573	Sec 8, T7S, R10E
45	381659	GO 9	2011-098574	Sec 8, T7S, R10E
46	381660	GO 10	2011-098575	Sec 8, T7S, R10E
47	381661	GO 11	2011-098576	Sec 8, T7S, R10E
48	381662	GO 12	2011-098577	Sec 8, T7S, R10E
49	382827	GO 13	2011-098578	Sec 8, T7S, R10E
50	380236	GO 14	2011-098579	Sec 8, T7S, R10E
51	381663	GO 15	2011-098580	Sec 8, T7S, R10E
52	415647	GO 16	2012-038604	Sec 8, T7S, R10E
53	380237	GO 17	2011-098582	Sec 8, T7S, R10E
54	382828	GO 18	2011-098583	Sec 8, T7S, R10E
55	382829	GO 19	2011-098584	Sec 8, T7S, R10E
56	382830	GO 20	2011-098585	Sec 8, T7S, R10E
57	381665	GO 21	2011-098586	Sec 8, T7S, R10E
58	381666	GO 22	2011-098587	Sec 8, T7S, R10E
59	382831	GO 23	2011-098588	Sec 8, T7S, R10E
60	381669	SUN 18	2011-098607	Sec 17, T7S, R10E
61	381667	SUN 16	2011-098605	Sec 17, T7S, R10E
62	381668	SUN 17	2011-098608	Sec 17, T7S, R10E

PHOENIX, ARIZONA

2013 AUG 28 P 12:15

RECEIVED
PLM AND STONE OFFICE

Equinox Copper Corp.
3346 W. Guadalupe Rd.
Apache Junction, AZ 85120

August 20, 2013

Bureau of Land Management
Arizona State Office
One North Central Avenue, Suite 800
Phoenix, AZ 85004

Transfer of Interest

Notice is hereby given under 43 C.F.R. § 3833.32 that all interest in the 62 unpatented lode mining claims, set forth the recorded quitclaim deed attached hereto, located in Pinal County, Arizona, has been transferred to Equinox Copper Corp., a corporation organized under the laws of British Columbia, Canada, with address at 3466 W. Guadalupe, Apache Junction, AZ 85120.

Attached herewith is a copy of the recorded quitclaim deed transferring the claims and a payment for \$620 in satisfaction of the filing fee as set forth in 43 C.F.R. § 3000.12.

Boyd Fulk

RECEIVED
BLM AZ STATE OFFICE
2013 AUG 28 P 12:15
PHOENIX, ARIZONA

United States Department of the Interior

Bureau of Land Management

LANDS/RECREATION & PLANNING

ONE N CENTRAL AVE

PHOENIX, AZ 85004 -2203

Phone: 602-417-9200

Receipt

No:

2867537

Transaction #: 2953471

Date of Transaction: 08/28/2013

CUSTOMER:

EQUINOX EXPLORATION CORP
3346 W GUADALUPE RD
APACHE JUNCTION, AZ 85120-7185 US

LINE #	QTY	DESCRIPTION	REMARKS	UNIT PRICE	TOTAL
1	1.00	LOCATABLE MINERALS / MINING CLAIMS-NOT NEW-UNADJUD, ONE AUTH NO. ONLY / MINING CLAIM MONEY RECEIVED CASES: AMC372447/\$620.00	TRF/62	- n/a -	620.00
TOTAL:					\$620.00

PAYMENT INFORMATION				
1	AMOUNT:	620.00	POSTMARKED:	N/A
	TYPE:	CHECK	RECEIVED:	08/28/2013
	CHECK NO:	0021		
	NAME:	EQUINOX EXPLORATION CORP 608 - 1199 PENDER ST W VANCOUVER BC CANADA NS V6E 2R1 US		

REMARKS

This receipt was generated by the automated BLM Collections and Billing System and is a paper representation of a portion of the official electronic record contained therein.



OFFICIAL RECORDS OF
PINAL COUNTY RECORDER
LAURA DEAN-LYTLE

When Recorded, Mail To:
NPX Metals, Inc.
3266 W. Galveston Dr. #101
Apache Junction, AZ 85120

DATE/TIME: 09/20/2011 1159
FEE: \$13.00
PAGES: 2
FEE NUMBER: 2011-076956



Exempt Per A.R.S. 11-1134(A6)

Amc 382808

Amc 380236

Amc 372447

Amc 381638

Amc 381253

QUITCLAIM DEED

KNOW ALL MEN BY THESE PRESENTS:

That Bret Judd, the undersigned, for the consideration of Ten (10) Dollars, and other valuable consideration, hereby conveys and quitclaims unto NPX Metals, Inc., a Nevada corporation, any and all right, title, and interest in the unpatented lode mining claims set forth in Exhibit A attached hereto.

IN WITNESS WHEREOF, BRET JUDD has executed and delivered this Quitclaim Deed as of this 16 day of Sept 2011.

By: [Signature]
Grantor, Bret Judd

RECEIVED
PINAL COUNTY RECORDER
2011 SEP 20 P 3:38
PINAL COUNTY, ARIZONA

State of Arizona

)ss.

ACKNOWLEDGEMENT

County of Pinal

On this 16 day of September, 2011, before me, the undersigned Notary Public, personally appeared Bret Judd, known to me to be the individual(s) who executed the foregoing instrument and acknowledged the same to be his (her) (their) free act and deed.

My Commission Expires: July 13, 2014 Justyne Myshelle Gibson
Notary Public

ENTERED INTO COMPUTER

9/28/11 AT




Exhibit A
To Quitclaim Deed

AMC	Name of Claim	County Recorder	Sec, Twp, Rng
380236	GO 14	2007-170097	Sec 8, T7S, R10E
380237	GO 17	2007-170098	Sec 8, T7S, R10E

RECEIVED
COUNTY CLERK'S OFFICE
221 SEP 20 P. 3: 38
YAVAPAI COUNTY, ARIZONA

2/6

2/6



OFFICIAL RECORDS OF
PINAL COUNTY RECORDER
LAURA DEAN-LYTLE

When Recorded, Mail To:
NPX Metals, Inc.
3266 W. Galveston Dr. #101
Apache Junction, AZ 85120

DATE/TIME: 09/20/2011 1159
FEE: \$13.00
PAGES: 2
FEE NUMBER: 2011-076955



Exempt Per A.R.S. 11-1134(A6)

QUITCLAIM DEED

KNOW ALL MEN BY THESE PRESENTS:

That Floyd R. Bleak, the undersigned, for the consideration of Ten (10) Dollars, and other valuable consideration, hereby conveys and quitclaims unto NPX Metals, Inc., a Nevada corporation, any and all right, title, and interest in the unpatented lode mining claims set forth in Exhibit A attached hereto.

IN WITNESS WHEREOF, FLOYD R. BLEAK has executed and delivered this Quitclaim Deed as of this 16 day of Sept 2011.

By: Floyd R. Bleak
Grantor, Floyd R. Bleak

RECEIVED
NOTARY STATE OFFICE
2011 SEP 20 P 3:38
MARIQUA, ARIZONA

State of Arizona


)ss.

ACKNOWLEDGEMENT

County of Pinal

On this 16 day of September, 2011, before me, the undersigned Notary Public, personally appeared Floyd R. Bleak, known to me to be the individual(s) who executed the foregoing instrument and acknowledged the same to be his (her) (their) free act and deed.

My Commission Expires: July 13, 2014 Justyne Myshelle Gibson
Notary Public



ENTERED INTO COMPUTER
9/28/11 AT

15/50

Exhibit A
To Quitclaim Deed

AMC	Name of Claim	County Recorder	Sec, Twp, Rng
372447	SUN 1	2006-075274	Sec 8, T7S, R10E
372448	SUN 2	2006-075275	Sec 8, T7S, R10E
372449	SUN 3	2006-075276	Sec 8, T7S, R10E
372450	SUN 4	2006-075277	Sec 8, T7S, R10E
372451	SUN 5	2006-075278	Sec 8, T7S, R10E
372452	SUN 6	2006-075279	Sec 8, T7S, R10E
372453	SUN 7	2006-075280	Sec 17, T7S, R10E
372454	SUN 8	2006-075281	Sec 17, T7S, R10E
372455	SUN 9	2006-075282	Sec 17, T7S, R10E
372456	SUN 10	2006-075283	Sec 17, T7S, R10E
372457	SUN 11	2006-075284	Sec 17, T7S, R10E
372458	SUN 12	2006-075285	Sec 17, T7S, R10E
372459	SUN 13	2006-075286	Sec 17, T7S, R10E
372460	SUN 14	2006-075287	Sec 17, T7S, R10E
372461	SUN 15	2006-075288	Sec 17, T7S, R10E

RECEIVED
COUNTY CLERK'S OFFICE
2011 SEP 20 P 3:38
TULSA, ARIZONA

h/k



OFFICIAL RECORDS OF
PINAL COUNTY RECORDER
LAURA DEAN-LYTLE

When Recorded, Mail To:
NPX Metals, Inc.
3266 W. Galveston Dr. #101
Apache Junction, AZ 85120

DATE/TIME: 09/20/2011 1159
FEE: \$13.00
PAGES: 3
FEE NUMBER: 2011-076957



Exempt Per A.R.S. 11-1134(A6)

QUITCLAIM DEED

KNOW ALL MEN BY THESE PRESENTS:

That Sectura Minerals, LLC, an Arizona limited liability company, the undersigned, for the consideration of Ten (10) Dollars, and other valuable consideration, hereby conveys and quitclaims unto NPX Metals, Inc., a Nevada corporation, any and all right, title, and interest in the unpatented lode mining claims set forth in Exhibit A attached hereto.

IN WITNESS WHEREOF, SECTURA MINERALS, LLC has executed and delivered this Quitclaim Deed as of this 16 day of Sept 2011.

By: *Daniel R. Bleak*
Grantor, Manager of Sectura Minerals, LLC

RECEIVED
PINAL COUNTY RECORDER
2011 SEP 20 P 3:38
PHOENIX, ARIZONA

State of Arizona


)ss.

ACKNOWLEDGEMENT

County of Pinal

On this 16 day of September, 2011, before me, the undersigned Notary Public, personally appeared Daniel R. Bleak, known to me to be the individual(s) who executed the foregoing instrument and acknowledged the same to be his (her) (their) free act and deed.

My Commission Expires: July 13, 2014 *Justyne Myshelle Gibson*
Notary Public



ENTERED INTO COMPUTER

9/28/11 AT

Exhibit A
To Quitclaim Deed

No.	AMC	Name of Claim	County Recorder	Sec, Twp, Rng
1	381638	DGM 24	2007-009590	Sec 7, T7S, R10E
2	381639	DGM 25	2007-009591	Sec 7, T7S, R10E
3	381640	DGM 26	2007-009592	Sec 7, T7S, R10E
4	381641	DGM 27	2007-009593	Sec 7, T7S, R10E
5	381642	DGM 28	2007-009594	Sec 7, T7S, R10E
6	381643	DGM 29	2007-009595	Sec 7, T7S, R10E
7	381278	DGM 45	2007-001602	Sec 8&9, T7S, R10E
8	381268	DGM 35	2007-001592	Sec 5&8, T7S, R10E
9	381269	DGM 36	2007-001593	Sec 5&8, T7S, R10E
10	381270	DGM 37	2007-001594	Sec 5&8, T7S, R10E
11	381271	DGM 38	2007-001595	Sec 4,5,8&9 T7S, R10E
12	381272	DGM 39	2007-001596	Sec 8&9, T7S, R10E
13	381273	DGM 40	2007-001597	Sec 8&9, T7S, R10E
14	381274	DGM 41	2007-001598	Sec 8&9, T7S, R10E
15	381275	DGM 42	2007-001599	Sec 8&9, T7S, R10E
16	381276	DGM 43	2007-001600	Sec 8&9, T7S, R10E
17	381277	DGM 44	2007-001601	Sec 8&9, T7S, R10E
18	382832	GO 24	2007-033880	Sec 8, T7S, R10E
19	382818	DGM 60	2007-033864	Sec 7, T7S, R10E
20	382819	DGM 61	2007-033865	Sec 7, T7S, R10E
21	382820	DGM 62	2007-033866	Sec 7, T7S, R10E
22	382821	DGM 63	2007-033867	Sec 7, T7S, R10E
23	382822	DGM 64	2007-033868	Sec 7, T7S, R10E
24	382823	DGM 65	2007-033869	Sec 7, T7S, R10E
25	382824	DGM 66	2007-033870	Sec 7, T7S, R10E
26	382825	DGM 67	2007-033871	Sec 7, T7S, R10E
27	382826	DGM 68	2007-033872	Sec 7, T7S, R10E
28	381657	GO 7	2007-009580	Sec 8, T7S, R10E
29	381658	GO 8	2007-009581	Sec 8, T7S, R10E
30	381659	GO 9	2007-009582	Sec 8, T7S, R10E
31	381660	GO 10	2007-009583	Sec 8, T7S, R10E
32	381661	GO 11	2007-009584	Sec 8, T7S, R10E
33	381662	GO 12	2007-009585	Sec 8, T7S, R10E
34	382827	GO 13	2007-033875	Sec 8, T7S, R10E

RECEIVED
COUNTY CLERK'S OFFICE

JAN 20 10 3-28
COUNTY CLERK'S OFFICE
ARIZONA

34/sc

No.	AMC	Name of Claim	County Recorder	Sec, Twp, Rng
35	380236 ✓	GO 14	2007-170097	Sec 8, T7S, R10E
36	381663 ✓	GO 15	2007-009586	Sec 8, T7S, R10E
37	381664 ✓	GO 16	2007-009587	Sec 8, T7S, R10E
38	380237 ✓	GO 17	2007-170098	Sec 8, T7S, R10E
39	382828 ✓	GO 18	2007-033876	Sec 8, T7S, R10E
40	382829 ✓	GO 19	2007-033877	Sec 8, T7S, R10E
41	382830 ✓	GO 20	2007-033878	Sec 8, T7S, R10E
42	381665 ✓	GO 21	2007-009588	Sec 8, T7S, R10E
43	381666 ✓	GO 22	2007-009589	Sec 8, T7S, R10E
44	382831 ✓	GO 23	2007-033879	Sec 8, T7S, R10E
45	381669 ✓	SUN 18	2007-009565	Sec 17, T7S, R10E
61	381667 ✓	SUN 16	2007-009563	Sec 17, T7S, R10E
62	381668 ✓	SUN 17	2007-009564	Sec 17, T7S, R10E

RECEIVED
 LAND STATE OFFICE
 2011 SEP 20 P 3:38
 PHOENIX, ARIZONA

13/52

United States Department of the Interior
Bureau of Land Management
LANDS/RECREATION & PLANNING
ONE N CENTRAL AVE
PHOENIX, AZ 85004 -2203
Phone: 602-417-9200

Receipt

No: 2435219

Transaction #: 2510853

Date of Transaction: 09/20/2011

CUSTOMER:

NEVADA PLAINS EXPLORATION INC
3266 W GALVESTON DR STE 107
APACHE JUNCTION, AZ 85120-7184 US

LINE #	QTY	DESCRIPTION	REMARKS	UNIT PRICE	TOTAL
1	1.00	LOCATABLE MINERALS / MINING CLAIMS-NOT NEW-UNADJUD, ONE AUTH NO. ONLY / MINING CLAIM MONEY RECEIVED CASES: AMC380236/\$640.00	TRF (64)	- n/a -	640.00
TOTAL:					\$640.00

PAYMENT INFORMATION

1	AMOUNT:	640.00	POSTMARKED:	N/A
	TYPE:	CHECK	RECEIVED:	09/20/2011
	CHECK NO:	1508		
	NAME:	ARIZONA PUMICE CORP 3266 W GALVESTON DR STE 107 APACHE JUNCTION AZ 85120-7184 US		

REMARKS

This receipt was generated by the automated BLM Collections and Billing System and is a paper representation of a portion of the official electronic record contained therein.

NOTICE!!

These documents have been scanned!

Do not place un-scanned documents beneath this notice!

Do not remove this notice from this file!

GPO Jacket No. 560-102
Print Order 61540
Rise Business Services, LLC
Job=AZ15 5/30/2019



Box Number= AZ15103



Claim Begin-End: AMC372447-AMC372461

4 Annual Filings



AZ15103-5

AMC372018-AMC373097

DEPARTMENT OF THE INTERIOR
BUREAU OF LAND MANAGEMENT
MINING CLAIMS

Run Date/Time: 8/21/2019

MC Maintenance Fees Paid Through the BLM Pay Portal
(by Date Paid)

Page 39 Of 184

CBS Receipt: 4534973

Printed For Lead File # AMC372447

Agency Tracking ID: 1565968792

Assessment Year: 2020

Number of BLM Serial Nr: 12

Paid On: 8/16/2019

Total Amount Paid: \$1,980.00

Claim Name	BLM Serial No	Lead File No	Amount Paid
SUN 5	AMC372451	AMC372447	\$165.00
SUN 6	AMC372452	AMC372447	\$165.00
BOO #6	AMC412793	AMC412788	\$165.00
BOO #7	AMC412794	AMC412788	\$165.00
BOO #10	AMC412797	AMC412788	\$165.00
BOO #11	AMC412798	AMC412788	\$165.00
BOO #14	AMC412801	AMC412788	\$165.00
BOO #15	AMC412802	AMC412788	\$165.00
BOO #17	AMC412804	AMC412788	\$165.00
BOO #18	AMC412805	AMC412788	\$165.00
BOO #19	AMC412806	AMC412788	\$165.00
BOO #20	AMC412807	AMC412788	\$165.00

United States Department of the Interior
Bureau of Land Management
BUSINESS & SUPPORT SVCS DIV
ONE N CENTRAL AVE SUITE 800
PHOENIX, AZ 85004 -4427
Phone: 602-417-9200

Receipt

No:

4534973

Transaction #: 4655878**Date of Transaction:** 08/16/2019**CUSTOMER:**

JOSHUA BLEAK
3616 E OMEGA CIR
MESA, AZ 85215 US

LINE #	QTY	DESCRIPTION	REMARKS	UNIT PRICE	TOTAL
1	1.00	LOCATABLE MINERALS / MINING CLAIMS- NOT NEW-UNADJUD, ONE AUTH NO. ONLY / MINING CLAIM MONEY RECEIVED CASES: AMC372451/\$1980.00		- n/a -	1980.00
TOTAL:					\$1,980.00

PAYMENT INFORMATION

NOTE: Items will appear on credit card statement as "BLM O Mining Claim".

1	AMOUNT:	1980.00	POSTMARKED:	N/A
	TYPE:	CREDIT CARD	RECEIVED:	08/16/2019
	NAME:	JOSHUA BLEAK 3616 E OMEGA CIR MESA AZ 85215 US		
	CARD NO:	XXXXXXXXXXXX3324	AUTH CODE:	21473P
	NAME ON CARD:	JOSHUA BLEAK		
	SIGNATURE:	INTERNET		

REMARKS

This receipt was generated by the automated BLM Collections and Billing System and is a paper representation of a portion of the official electronic record contained therein.

DEPARTMENT OF THE INTERIOR
BUREAU OF LAND MANAGEMENT
MINING CLAIMS

Run Date/Time: 8/20/2018

MC Maintenance Fees Paid Through the BLM Pay Portal
(by Date Paid)

Page 59 Of 316

CBS Receipt: 4232586

Printed For Lead File # AMC372447

Agency Tracking ID: 1533946975

Assessment Year: 2019

Number of BLM Serial Nr: 2

Paid On: 8/11/2018

Total Amount Paid: \$310.00

Claim Name	BLM Serial No	Lead File No	Amount Paid
SUN 5	AMC372451	AMC372447	\$155.00
SUN 6	AMC372452	AMC372447	\$155.00

United States Department of the Interior**Bureau of Land Management**

BUSINESS & SUPPORT SVCS DIV

ONE N CENTRAL AVE SUITE 800

PHOENIX, AZ 85004 -4427

Phone: 602-417-9200

Receipt

No:

4232586

Transaction #: 4347897**Date of Transaction:** 08/10/2018

CUSTOMER:

DANIEL R BLEAK

3266 W. GALVESTON DR.

APACHE JUNCTION, AZ 85120 US

LINE #	QTY	DESCRIPTION	REMARKS	UNIT PRICE	TOTAL
1	1.00	LOCATABLE MINERALS / MINING CLAIMS- NOT NEW-UNADJUD, ONE AUTH NO. ONLY / MINING CLAIM MONEY RECEIVED CASES: AMC372451/\$310.00		- n/a -	310.00
TOTAL:					\$310.00

PAYMENT INFORMATION

NOTE: Items will appear on credit card statement as "BLM O Mining Claim".

1	AMOUNT:	310.00	POSTMARKED:	N/A
	TYPE:	CREDIT CARD	RECEIVED:	08/10/2018
	NAME:	DANIEL R BLEAK 3266 W. GALVESTON DR. APACHE JUNCTION AZ 85120 US		
	CARD NO:	XXXXXXXXXXXX3003	AUTH CODE:	240697
	NAME ON CARD:	DANIEL R BLEAK		
	SIGNATURE:			

REMARKS

This receipt was generated by the automated BLM Collections and Billing System and is a paper representation of a portion of the official electronic record contained therein.

Run Date: 09/05/17

Run Time: 02:33 PM

**DEPARTMENT OF THE INTERIOR
BUREAU OF LAND MANAGEMENT
MINING CLAIMS**

MC Maintenance Fees Paid Through the BLM Pay Portal

CBS Receipt: 3969931

Printed For Lead File # AMC372447

Agency Tracking ID: 1504248610

Assessment Year: 2018, 2019

Number of BLM Serial Nr: 24

Paid On: 09/01/2017

Total Amount Paid: \$3,720.00

Claim Name	BLM Serial No	Lead File No	Amount Paid
SUN 5	AMC372451	AMC372447	\$310.00
SUN 6	AMC372452	AMC372447	\$310.00
BOO #6	AMC412793	AMC412788	\$310.00
BOO #7	AMC412794	AMC412788	\$310.00
BOO #10	AMC412797	AMC412788	\$310.00
BOO #11	AMC412798	AMC412788	\$310.00
BOO #14	AMC412801	AMC412788	\$310.00
BOO #15	AMC412802	AMC412788	\$310.00
BOO #17	AMC412804	AMC412788	\$310.00
BOO #18	AMC412805	AMC412788	\$310.00
BOO #19	AMC412806	AMC412788	\$310.00
BOO #20	AMC412807	AMC412788	\$310.00

United States Department of the Interior
Bureau of Land Management
 BUSINESS & SUPPORT SVCS DIV
 ONE N CENTRAL AVE SUITE 800
 PHOENIX, AZ 85004 -4427
 Phone: 602-417-9200

Receipt

No: 3969931

Transaction #: 4079843	
Date of Transaction: 09/01/2017	
CUSTOMER:	
	JOSHUA BLEAK 3616 E OMEGA CIRCLE MESA, AZ 85215 US

LINE #	QTY	DESCRIPTION	REMARKS	UNIT PRICE	TOTAL
1	1.00	LOCATABLE MINERALS / MINING CLAIMS- NOT NEW-UNADJUD, ONE AUTH NO. ONLY / MINING CLAIM MONEY RECEIVED CASES: AMC412807/\$1860.00		- n/a -	1860.00
TOTAL:					\$1,860.00

PAYMENT INFORMATION			
NOTE: Items will appear on credit card statement as "BLM O Mining Claim".			
1	AMOUNT:	1860.00	POSTMARKED: N/A
	TYPE:	CREDIT CARD	RECEIVED: 09/01/2017
	NAME:	JOSHUA BLEAK 3616 E OMEGA CIRCLE MESA AZ 85215 US	
	CARD NO:	XXXXXXXXXXXX7466	AUTH CODE: 03696B
	NAME ON CARD:	JOSHUA BLEAK	
	EXPIRES:	03/2018	
	SIGNATURE:		

REMARKS

This receipt was generated by the automated BLM Collections and Billing System and is a paper representation of a portion of the official electronic record contained therein.

Run Date: 09/14/16

Run Time: 01:48 PM

**DEPARTMENT OF THE INTERIOR
BUREAU OF LAND MANAGEMENT
MINING CLAIMS**

MC Maintenance Fees Paid Through the BLM Pay Portal

CBS Receipt: 3650489

Printed For Lead File # **AMC372447**

Agency Tracking ID: 1472705891

Assessment Year: 2017

Number of BLM Serial Nr: 12

Paid On: 08/31/2016

Total Amount Paid: \$1,860.00

Claim Name	BLM Serial No	Lead File No	Amount Paid
SUN 5	AMC372451	AMC372447	\$155.00
SUN 6	AMC372452	AMC372447	\$155.00
BOO #6	AMC412793	AMC412788	\$155.00
BOO #7	AMC412794	AMC412788	\$155.00
BOO #10	AMC412797	AMC412788	\$155.00
BOO #11	AMC412798	AMC412788	\$155.00
BOO #14	AMC412801	AMC412788	\$155.00
BOO #15	AMC412802	AMC412788	\$155.00
BOO #17	AMC412804	AMC412788	\$155.00
BOO #18	AMC412805	AMC412788	\$155.00
BOO #19	AMC412806	AMC412788	\$155.00
BOO #20	AMC412807	AMC412788	\$155.00

United States Department of the Interior**Bureau of Land Management**

BUSINESS & SUPPORT SVCS DIV

ONE N CENTRAL AVE SUITE 800

PHOENIX, AZ 85004 -4427

Phone: (602) 417-9200

Receipt

No:

3650489

Transaction #: 3754508**Date of Transaction:** 09/01/2016**CUSTOMER:**MEREDITH BLEAK
3616 E OMEGA CR
MESA, AZ 85215 US

LINE #	QTY	DESCRIPTION	REMARKS	UNIT PRICE	TOTAL
1	1.00	LOCATABLE MINERALS / MINING CLAIMS- NOT NEW-UNADJUD, ONE AUTH NO. ONLY / MINING CLAIM MONEY RECEIVED CASES: AMC412807/\$1860.00		- n/a -	1860.00
TOTAL:					\$1,860.00

PAYMENT INFORMATION**NOTE:** Items will appear on credit card statement as "BLM O Mining Claim".

1	AMOUNT:	1860.00	POSTMARKED:	N/A
	TYPE:	CREDIT CARD	RECEIVED:	09/01/2016
	NAME:	MEREDITH BLEAK 3616 E OMEGA CR MESA AZ 85215 US		
	CARD NO:	XXXXXXXXXXXX7466	AUTH CODE:	05690B
	NAME ON CARD:	MEREDITH BLEAK		
	EXPIRES:	03/2018		
	SIGNATURE:			

REMARKS

This receipt was generated by the automated BLM Collections and Billing System and is a paper representation of a portion of the official electronic record contained therein.

Run Date: 09/08/15

Run Time: 09:20 AM

**DEPARTMENT OF THE INTERIOR
BUREAU OF LAND MANAGEMENT
MINING CLAIMS**

MC Maintenance Fees Paid Through the BLM Pay Portal

CBS Receipt: 3382607

Printed For Lead File # AMC372447

Agency Tracking ID: 1441044030

Assessment Year: 2016

Number of BLM Serial Nr: 12

Paid On: 08/31/2015

Total Amount Paid: \$1,860.00

Claim Name	BLM Serial No	Lead File No	Amount Paid
SUN 5	AMC372451	AMC372447	\$155.00
SUN 6	AMC372452	AMC372447	\$155.00
BOO #6	AMC412793	AMC412788	\$155.00
BOO #7	AMC412794	AMC412788	\$155.00
BOO #10	AMC412797	AMC412788	\$155.00
BOO #11	AMC412798	AMC412788	\$155.00
BOO #14	AMC412801	AMC412788	\$155.00
BOO #15	AMC412802	AMC412788	\$155.00
BOO #17	AMC412804	AMC412788	\$155.00
BOO #18	AMC412805	AMC412788	\$155.00
BOO #19	AMC412806	AMC412788	\$155.00
BOO #20	AMC412807	AMC412788	\$155.00

United States Department of the Interior
Bureau of Land Management
BUSINESS & SUPPORT SVCS DIV
ONE N CENTRAL AVE SUITE 800
PHOENIX, AZ 85004 -4427
Phone: (602) 417-9200

Receipt

No: 3382607

Transaction #: 3480923**Date of Transaction:** 08/31/2015

CUSTOMER:

JOSHUA BLEAK
3346 W GUADALUPE RD
APACHE JUNCTION, AZ 85120 US

LINE #	QTY	DESCRIPTION	REMARKS	UNIT PRICE	TOTAL
1	1.00	LOCATABLE MINERALS / MINING CLAIMS- NOT NEW-UNADJUD, ONE AUTH NO. ONLY / MINING CLAIM MONEY RECEIVED CASES: AMC412807/\$1860.00		- n/a -	1860.00
TOTAL:					\$1,860.00

PAYMENT INFORMATION

NOTE: Items will appear on credit card statement as "BLM O Mining Claim".

1	AMOUNT:	1860.00	POSTMARKED:	N/A
	TYPE:	CREDIT CARD	RECEIVED:	08/31/2015
	NAME:	JOSHUA BLEAK 3346 W GUADALUPE RD APACHE JUNCTION AZ 85120 US		
	CARD NO:	XXXXXXXXXXXX2013	AUTH CODE:	121013
	NAME ON CARD:	JOSHUA BLEAK		
	EXPIRES:	01/2018		
	SIGNATURE:			

REMARKS

This receipt was generated by the automated BLM Collections and Billing System and is a paper representation of a portion of the official electronic record contained therein.

WHEN RECORDED, RETURN TO:

Anfield Resources Holding Corp.
3346 W Guadalupe Rd
Apache Junction, AZ 85120

Bureau of Land Management, Arizona State Office
One North Central Avenue, Suite 800
Phoenix, Arizona 85004-4427

Notice of Intent to Hold Mining Claims and Payment of Annual Maintenance Fee

Anfield Resources Holding Corp., whose address is 3346 W Guadalupe Rd, Apache Junction, Arizona, 85120, intends to hold the mining claims described on Exhibit A attached hereto for the assessment year ending on September 1, 2015 by payment of the annual maintenance fee of \$155.00 per claim. Payment of such amount is made herewith for such assessment year for each of the claims set forth on Exhibit A attached hereto and incorporated herein by this reference, each claim being described by name, BLM serial number, and instrument of recording of the location notice in the official records of Mohave County, Arizona.

Dated as of August 28, 2014.

Anfield Resources Holding Corp., a Utah corporation

By

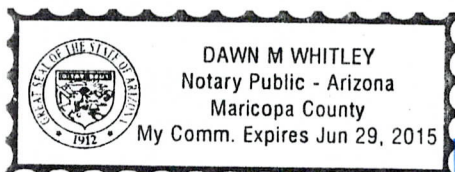
Joshua Bleak
Joshua Bleak, President

RECEIVED
BLM AZ STATE OFFICE
2014 AUG 29 A 9:22
PHOENIX, ARIZONA


STATE OF ARIZONA }
COUNTY OF Maricopa } ss.

The foregoing instrument was acknowledged before me this 28 day of August, 2014 by Joshua Bleak, President of Anfield Resources Holding Corp., a Utah corporation, for and on behalf of the corporation.

IN WITNESS WHEREOF, I hereunto set my hand and official seal.



Dawn M. Whitley



RECEIPT #

3116837

Amc 424896

EXHIBIT A
TO NOTICE OF INTENT TO HOLD MINING CLAIMS AND
PAYMENT OF ANNUAL MAINTENANCE FEE

The following unpatented mining claims and sites are situated in an unknown mining district, Mohave County, Arizona. The Location Notices of the claims are on record in the office of the County Recorder of Mohave County, Arizona, and the Bureau of Land Management serial numbers are filed at Phoenix, Arizona.

No.	AMC Number	Name of Claim	County Recorder Data	Sec, Twp, Rng (GSRBM)
1	424896	DCB1	2013-047699	T12N R13W, S21, 22
2	424897	DCB2	2013-047700	T12N R13W, S22
3	424898	DCB3	2013-047701	T12N R13W, S22
4	424899	DCB4	2013-047702	T12N R13W, S22
5	424900	DCB5	2013-047703	T12N R13W, S21, 22
6	424901	DCB6	2013-047704	T12N R13W, S22
7	424902	DCB7	2013-047705	T12N R13W, S22
8	424903	DCB8	2013-047706	T12N R13W, S22
9	424904	DCB9	2013-047707	T12N R13W, S22
10	424905	DCB10	2013-047708	T12N R13W, S22
11	424906	DCB11	2013-047709	T12N R13W, S21, 22
12	424907	DCB12	2013-047710	T12N R13W, S22
13	424908	DCB13	2013-047711	T12N R13W, S22
14	424909	DCB14	2013-047712	T12N R13W, S22
15	424910	DCB15	2013-047713	T12N R13W, S22
16	424911	DCB16	2013-047714	T12N R13W, S22
17	424912	DCB17	2013-047715	T12N R13W, S22
18	424913	DCB18	2013-047716	T12N R13W, S22
19	424914	DCB19	2013-047717	T12N R13W, S22, 27
20	424915	DCB20	2013-047718	T12N R13W, S22, 27
21	424916	DCB21	2013-047719	T12N R13W, S22, 27
22	424917	DCB22	2013-047720	T12N R13W, S22, 27
23	424918	DCB23	2013-047721	T12N R13W, S22, 27
24	424919	DCB24	2013-047722	T12N R13W, S22, 27

PHOENIX, ARIZONA

2014 AUG 29 A 9:22

RECEIVED
CLM AZ STATE OFFICE

24 claims @ \$155/each = \$3,720.00

424896-919

ENTERED INTO COMPUTER

WHEN RECORDED, RETURN TO:

Anfield Resources Inc.
3346 W Guadalupe Rd
Apache Junction, AZ 85120

Bureau of Land Management, Arizona State Office
One North Central Avenue, Suite 800
Phoenix, Arizona 85004-4427

Notice of Intent to Hold Mining Claims and Payment of Annual Maintenance Fee

Anfield Resources Inc., whose address is 3346 W Guadalupe Rd, Apache Junction, Arizona, 85120, intends to hold the mining claims described on Exhibit A attached hereto for the assessment year ending on September 1, 2015 by payment of the annual maintenance fee of \$155.00 per claim. Payment of such amount is made herewith for such assessment year for each of the claims set forth on Exhibit A attached hereto and incorporated herein by this reference, each claim being described by name, BLM serial number, and instrument of recording of the location notice in the official records of Pinal County, Arizona.

Dated as of August 28, 2014.

Anfield Resources Inc, a British Columbia Corporation

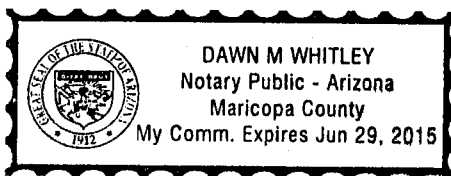
By 
Joshua Bleak, Director

RECEIVED
BLM AZ STATE OFFICE
2014 AUG 29 A 9:22
PHOENIX, ARIZONA

STATE OF ARIZONA }
COUNTY OF Maricopa } ss.

The foregoing instrument was acknowledged before me this 28 day of August, 2014 by Joshua Bleak, President of Anfield Resources Inc., a British Columbia Corporation, for and on behalf of the corporation.

IN WITNESS WHEREOF, I hereunto set my hand and official seal.



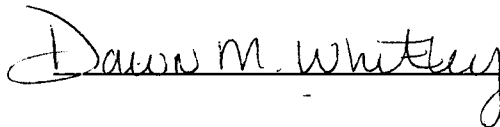


EXHIBIT A
TO NOTICE OF INTENT TO HOLD MINING CLAIMS AND
PAYMENT OF ANNUAL MAINTENANCE FEE

The following unpatented mining claims and sites are situated in an unknown mining district, Pinal County, Arizona. The Location Notices of the claims are on record in the office of the County Recorder of Pinal County, Arizona, and the Bureau of Land Management serial numbers are filed at Phoenix, Arizona.

No.	AMC Number	Name of Claim	County Recorder Data	Sec, Twp, Rng
1	412788	BOO #1	2011-104011	Sec 7, T7S, R10E
2	412789	BOO #2	2011-104012	Sec 7, T7S, R10E
3	412790	BOO #3	2011-104013	Sec 8, T7S, R10E
4	412792	BOO #5	2011-104015	Sec 8, T7S, R10E
5	412793	BOO #6	2011-104016	Sec 8, T7S, R10E
6	412794	BOO #7	2011-104017	Sec 7, T7S, R10E
7	412795	BOO #8	2011-104018	Sec 7, T7S, R10E
8	412796	BOO #9	2011-104019	Sec 7, T7S, R10E
9	412797	BOO #10	2011-104020	Sec 7, T7S, R10E
10	412798	BOO #11	2011-104021	Sec 8, T7S, R10E
11	412799	BOO #12	2011-104022	Sec 8, T7S, R10E
12	412800	BOO #13	2011-104023	Sec 8, T7S, R10E
13	412801	BOO #14	2011-104024	Sec 8, T7S, R10E
14	412802	BOO #15	2011-104025	Sec 8, T7S, R10E
15	412803	BOO #16	2011-104026	Sec 8, T7S, R10E
16	412804	BOO #17	2011-104027	Sec 8, T7S, R10E
17	412805	BOO #18	2011-104028	Sec 8, T7S, R10E
18	412806	BOO #19	2011-104029	Sec 8, T7S, R10E
19	412807	BOO #20	2011-104030	Sec 8, T7S, R10E
20	381638	DGM 24	2007-009590	Sec 7, T7S, R10E
21	381639	DGM 25	2007-009591	Sec 7, T7S, R10E
22	381640	DGM 26	2007-009592	Sec 7, T7S, R10E
23	381641	DGM 27	2007-009593	Sec 7, T7S, R10E
24	381642	DGM 28	2007-009594	Sec 7, T7S, R10E
25	381277	DGM 44	2007-001601	Sec 8&9, T7S, R10E
26	381278	DGM 45	2007-001602	Sec 8&9, T7S, R10E
27	382820	DGM 62	2007-033866	Sec 7, T7S, R10E

PHOENIX, ARIZONA

2014 AUG 29 A 9:22

RECEIVED
BLM AZ STATE OFFICE

ENTERED INTO COMPUTER

No.	AMC Number	Name of Claim	County Recorder Data	Sec, Twp, Rng
28	382821	DGM 63	2007-033867	Sec 7, T7S, R10E
29	382826	DGM 68	2007-033872	Sec 7, T7S, R10E
30	381659	GO 9	2007-009582	Sec 8, T7S, R10E
31	381660	GO 10	2007-009583	Sec 8, T7S, R10E
32	381663	GO 15	2007-009586	Sec 8, T7S, R10E
33	382832	GO 24	2007-033880	Sec 8, T7S, R10E
34	411824	NS #174	2011-094054	Sec 8,9, T7S, R10E
35	411825	NS #175	2011-094055	Sec 16,17, T7S, R10E
36	411826	NS #178	2011-094056	Sec 16,17, T7S, R10E
37	411827	NS #179	2011-094057	Sec 16,17, T7S, R10E
38	412831	NS #301	2011-104039	Sec 6, T7S, R10E; Sec 1, T7S, R9E
39	412832	NS #302	2011-104040	Sec 6, T7S, R10E
40	412834	NS #304	2011-104042	Sec 6, T7S, R10E
41	412835	NS #305	2011-104043	Sec 6, T7S, R10E
42	412836	NS #306	2011-104044	Sec 6, T7S, R10E; Sec 1, T7S, R9E
43	412837	NS #307	2011-104045	Sec 7, T7S, R10E; Sec 12, T7S, R9E
44	412838	NS #308	2011-104046	Sec 7, T7S, R10E; Sec 12, T7S, R9E
45	372451	SUN 5	2006-075278	Sec 8, T7S, R10E
46	372452	SUN 6	2006-075279	Sec 8, T7S, R10E
47	372453	SUN 7	2006-075280	Sec 17, T7S, R10E
48	372454	SUN 8	2006-075281	Sec 17, T7S, R10E
49	372455	SUN 9	2006-075282	Sec 17, T7S, R10E
50	372457	SUN 11	2006-075284	Sec 17, T7S, R10E
51	372458	SUN 12	2006-075285	Sec 17, T7S, R10E
52	372460	SUN 14	2006-075287	Sec 17, T7S, R10E
53	372461	SUN 15	2006-075288	Sec 17, T7S, R10E

RECEIVED
M AZ STATE OFFICE

2014 AUG 29 A 9:22

PHOENIX, ARIZONA

53 claims @ \$155/each = \$8,215.00

ENTERED INTO COMPUTER

WHEN RECORDED, RETURN TO:

Anfield Resources, Inc.
3346 W Guadalupe Rd
Apache Junction, AZ 85120

Anc 414089
420065

Bureau of Land Management, Arizona State Office
One North Central Avenue, Suite 800
Phoenix, Arizona 85004-4427

Notice of Intent to Hold Mining Claims and Payment of Annual Maintenance Fee

Anfield Resources, Inc., whose address is 3346 W Guadalupe Rd, Apache Junction, Arizona, 85120, intends to hold the mining claims described on Exhibit A attached hereto for the assessment year ending on September 1, 2015 by payment of the annual maintenance fee of \$155.00 per claim. Payment of such amount is made herewith for such assessment year for each of the claims set forth on Exhibit A attached hereto and incorporated herein by this reference, each claim being described by name, BLM serial number, and instrument of recording of the location notice in the official records of Yavapai County, Arizona.

Dated as of August 28, 2014.

Anc 414089-232
420065-113

Anfield Resources, Inc., a British Columbia corporation

By

Joshua Bleak
Joshua Bleak, Director


ENTERED INTO COMPUTER

STATE OF ARIZONA }
COUNTY OF Maricopa } ss.

RECEIVED
AZ STATE OFFICE
2014 AUG 29 A 9:22
PHOENIX, ARIZONA

The foregoing instrument was acknowledged before me this 28 day of August, 2014 by Joshua Bleak, President of Anfield Resources, Inc., a British Columbia corporation, for and on behalf of the corporation.

IN WITNESS WHEREOF, I hereunto set my hand and official seal.



Dawn M. Whitley

EXHIBIT A
TO NOTICE OF INTENT TO HOLD MINING CLAIMS AND
PAYMENT OF ANNUAL MAINTENANCE FEE

The following unpatented mining claims and sites are situated in an unknown mining district, Yavapai County, Arizona. The Location Notices of the claims are on record in the office of the County Recorder of Yavapai County, Arizona, and the Bureau of Land Management serial numbers are filed at Phoenix, Arizona.

No.	Name of Claim	County Recorder Data	AMC Number	Sec, Twp, Rng
1	CQ #17	2012-0012949	414089 J	Sec 6, T12N, R2E
2	CQ #18	2012-0012950	414090	Sec 6, T12N, R2E
3	CQ #20	2012-0012951	414091	Sec 6, T12N, R2E
4	CQ #21	2012-0012952	414092	Sec 5 & 6, T12N, R2E
5	CQ # 23	2012-0012953	414093	Sec 5, T12N, R2E
6	CQ #24	2012-0012954	414094	Sec 5 & 6, T12N, R2E
7	CQ #25	2012-0012955	414095	Sec 6, T12N, R2E
8	CQ #27	2012-0012956	414096	Sec 6, T12N, R2E
9	CQ #28	2012-0012957	414097	Sec 6, T12N, R2E
10	CQ #31	2012-0012958	414098	Sec 6, T12N, R2E
11	CQ #32	2012-0012959	414099	Sec 6, T12N, R2E
12	CQ #33	2012-0012960	414100	Sec 6, T12N, R2E
13	CQ #35	2012-0012961	414101	Sec 5 & 6, T12N, R2E
14	CQ #36	2012-0012962	414102	Sec 5, T12N, R2E
15	CQ #40	2012-0012963	414103	Sec 5 & 6, T12N, R2E
16	CQ #43	2012-0012964	414104	Sec 6, T12N, R2E
17	CQ #44	2012-0012965	414105	Sec 6, T12N, R2E
18	CQ #45	2012-0012966	414106	Sec 6, T12N, R2E
19	CQE #1	2012-0012967	414107	Sec 30, T13N, R2E
20	CQE #2	2012-0012968	414108	Sec 30, T13N, R2E
21	CQE #3	2012-0012969	414109	Sec 30, T13N, R2E
22	CQE #4	2012-0012970	414110	Sec 30, T13N, R2E
23	CQE #12	2012-0012971	414111	Sec 30 & 31 T13N, R2E
24	CQE #13	2012-0012972	414112	Sec 30 & 31, T13N, R2E
25	CQE #14	2012-0012973	414113	Sec 30 & 31, T13N, R2E
26	CQE #15	2012-0012974	414114	Sec 30 & 31, T13N, R2E
27	CQE #16	2012-0012975	414115	Sec 30 & 31, T13N, R2E
28	CQE #17	2012-0012976	414116	Sec 30 & 31, T13N, R2E
29	CQE #23	2012-0012977	414117	Sec 31, T13N, R2E
30	CQE #24	2012-0012978	414118	Sec 31, T13N, R2E
31	CQE #25	2012-0012979	414119	Sec 31, T13N, R2E
32	CQE #26	2012-0012980	414120	Sec 31, T13N, R2E
33	CQE #27	2012-0012981	414121	Sec 31, T13N, R2E

RECEIVED
AZ STATE OFFICE

34	CQE #28	2012-0012982	414122	Sec 31, T13N, R2E
35	CQE #29	2012-0012983	414123	Sec 31, T13N, R2E
36	CQE #30	2012-0012984	414124	Sec 31, T13N, R2E
37	CQE #34	2012-0012985	414125	Sec 31, T13N, R2E
38	CQE #35	2012-0012986	414126	Sec 31, T13N, R2E
39	CQE #36	2012-0012987	414127	Sec 31, T13N, R2E
40	CQE #37	2012-0012988	414128	Sec 31, T13N, R2E
41	CQE #38	2012-0012989	414129	Sec 31, T13N, R2E
42	CQE #39	2012-0012990	414130	Sec 31, T13N, R2E
43	CQE #40	2012-0012991	414131	Sec 31, T13N, R2E
44	CQE #41	2012-0012992	414132	Sec 31, T13N, R2E
45	CQE #42	2012-0012993	414133	Sec 31 & 32, T13N, R2E
46	CQE #45	2012-0012994	414134	Sec 5, T12N, R2E
47	CQE #46	2012-0012995	414135	Sec 31, T13N, R2E & Sec 5, T12N, R2E
48	CQE #47	2012-0012996	414136	Sec 31, T13N, R2E & Sec 5, T12N, R2E
49	CQE #48	2012-0012997	414137	Sec 31, T13N, R2E & Sec 5, T12N, R2E
50	CQE #49	2012-0012998	414138	Sec 31, T13N, R2E & Sec 5, T12N, R2E
51	CQE #50	2012-0012999	414139	Sec 31, T13N, R2E & Sec 5, T12N, R2E
52	CQE #51	2012-0013000	414140	Sec 31, T13N, R2E & Sec 5, T12N, R2E
53	CQE #52	2012-0013001	414141	Sec 31, T13N, R2E & Sec 4 & 5, T12N, R2E
54	CQE #53	2012-0013002	414142	Sec 31, T13N, R2E & Sec 5, T12N, R2E
55	CQE #54	2012-0013003	414143	Sec 31 & 32, T13N, R2E & & Sec 4, T12N, R2E
56	CQE #55	2012-0013004	414144	Sec 32, T13N, R2E & Sec 4, T12N, R2E
57	CQE #61	2012-0013005	414145	Sec 5, T12N, R2E
58	CQE #62	2012-0013006	414146	Sec 5, T12N, R2E
59	CQE #63	2012-0013007	414147	Sec 5, T12N, R2E
60	CQE #72	2012-0013008	414148	Sec 5, T12N, R2E
61	CQE #73	2012-0013009	414149	Sec 5, T12N, R2E
62	CQE #74	2012-0013010	414150	Sec 5, T12N, R2E
63	CQS #4	2012-0013011	414151	Sec 7, T12N, R2E
64	CQS #5	2012-0013012	414152	Sec 7, T12N, R2E
65	CQS #6	2012-0013013	414153	Sec 7, T12N, R2E
66	CQS #7	2012-0013014	414154	Sec 7, T12N, R2E
67	CQS #8	2012-0013015	414155	Sec 7, T12N, R2E
68	CQS #9	2012-0013016	414156	Sec 7, T12N, R2E

RECEIVED
STATE OFFICE

69	CQS #10	2012-0013017	414157	Sec 7, T12N, R2E
70	CQS #11	2012-0013018	414158	Sec 7 & 8, T12N, R2E
71	CQS #18	2012-0013019	414159	Sec 8, T12N, R2E
72	CQS #19	2012-0013020	414160	Sec 8, T12N, R2E
73	CQS #20	2012-0013021	414161	Sec 7 & 8, T12N, R2E
74	CQS #21	2012-0013022	414162	Sec 7, T12N, R2E
75	CQS #22	2012-0013023	414163	Sec 7, T12N, R2E
76	CQS #23	2012-0013024	414164	Sec 7, T12N, R2E
77	CQS #24	2012-0013025	414165	Sec 7, T12N, R2E
78	CQS #25	2012-0013026	414166	Sec 7, T12N, R2E
79	CQS #26	2012-0013027	414167	Sec 7, T12N, R2E
80	CQS #36	2012-0013028	414168	Sec 7, T12N, R2E
81	CQS #37	2012-0013029	414169	Sec 7, T12N, R2E
82	CQS #38	2012-0013030	414170	Sec 7, T12N, R2E
83	CQS #39	2012-0013031	414171	Sec 7, T12N, R2E
84	CQS #40	2012-0013032	414172	Sec 7 & 8, T12N, R2E
85	CQS #41	2012-0013033	414173	Sec 8, T12N, R2E
86	CQS #42	2012-0013034	414174	Sec 8, T12N, R2E
87	CQS #45	2012-0013035	414175	Sec 8 & 17, T12N, R2E
88	CQS #46	2012-0013036	414176	Sec 8 & 17, T12N, R2E
89	CQS #47	2012-0013037	414177	Sec 8 & 17, T12N, R2E
90	CQS #48	2012-0013038	414178	Sec 8 & 17, T12N, R2E
91	CQS #49	2012-0013039	414179	Sec 7, 8, 17 & 18, T12N, R2E
92	CQS #50	2012-0013040	414180	Sec 7 & 18, T12N, R2E
93	CQS #51	2012-0013041	414181	Sec 7 & 18, T12N, R2E
94	CQS #52	2012-0013042	414182	Sec 7 & 18, T12N, R2E
95	CQS #53	2012-0013043	414183	Sec 7 & 18, T12N, R2E
96	CQS #66	2012-0013044	414184	Sec 18, T12N, R2E
97	CQS #67	2012-0013045	414185	Sec 18, T12N, R2E
98	CQS #68	2012-0013046	414186	Sec 18, T12N, R2E
99	CQS #69	2012-0013047	414187	Sec 18, T12N, R2E
100	CQS #71	2012-0013048	414188	Sec 17, T12N, R2E
101	CQS #72	2012-0013049	414189	Sec 17, T12N, R2E
102	CQS #73	2012-0013050	414190	Sec 17, T12N, R2E
103	CQS #74	2012-0013051	414191	Sec 17, T12N, R2E
104	CQS #75	2012-0013052	414192	Sec 17, T12N, R2E
105	CQS #76	2012-0013053	414193	Sec 17, T12N, R2E
106	CQS #77	2012-0013054	414194	Sec 17, T12N, R2E
107	CQS #81	2012-0013055	414195	Sec 18, T12N, R2E
108	CQS #82	2012-0013056	414196	Sec 18, T12N, R2E
109	CQS #83	2012-0013057	414197	Sec 18, T12N, R2E
110	CQS #96	2012-0013058	414198	Sec 18, T12N, R2E
111	CQS #97	2012-0013059	414199	Sec 18, T12N, R2E

RECEIVED
AZ
AUG 2012
CE

112	CQS #98	2012-0013060	414200	Sec 18, T12N, R2E
113	CQS #99	2012-0013061	414201	Sec 18, T12N, R2E
114	CQS #100	2012-0013062	414202	Sec 17 & 18, T12N, R2E
115	CQS #102	2012-0013063	414203	Sec 17, T12N, R2E
116	CQS #103	2012-0013064	414204	Sec 17, T12N, R2E
117	CQS #104	2012-0013065	414205	Sec 17, T12N, R2E
118	CQS #105	2012-0013066	414206	Sec 17 & 20, T12N, R2E
119	CQS #106	2012-0013067	414207	Sec 17 & 20, T12N, R2E
120	CQS #107	2012-0013068	414208	Sec 17 & 20, T12N, R2E
121	CQS #108	2012-0013069	414209	Sec 17 & 20, T12N, R2E
122	CQS #109	2012-0013070	414210	Sec 17, 18, 19 & 20 T12N, R2E
123	CQS #110	2012-0013071	414211	Sec 18 & 19, T12N, R2E
124	CQS #111	2012-0013072	414212	Sec 18 & 19, T12N, R2E
125	CQS #112	2012-0013073	414213	Sec 18 & 19, T12N, R2E
126	CQS #113	2012-0013074	414214	Sec 18 & 19, T12N, R2E
127	CQS #126	2012-0013075	414215	Sec 19, T12N, R2E
128	CQS #128	2012-0013076	414216	Sec 19, T12N, R2E
129	CQS #129	2012-0013077	414217	Sec 19, T12N, R2E
130	CQS #130	2012-0013078	414218	Sec 19 & 20, T12N, R2E
131	CQS #131	2012-0013079	414219	Sec 20, T12N, R2E
132	CQS #132	2012-0013080	414220	Sec 20, T12N, R2E
133	CQS #133	2012-0013081	414221	Sec 20, T12N, R2E
134	CQS #134	2012-0013082	414222	Sec 20, T12N, R2E
135	CQS #135	2012-0013083	414223	Sec 20, T12N, R2E
136	CQS #136	2012-0013084	414224	Sec 20, T12N, R2E
137	CQS #137	2012-0013085	414225	Sec 20, T12N, R2E
138	CQS #138	2012-0013086	414226	Sec 20, T12N, R2E
139	CQS #139	2012-0013087	414227	Sec 19, T12N, R2E
140	CQS #140	2012-0013088	414228	Sec 19, T12N, R2E
141	CQS #141	2012-0013089	414229	Sec 19, T12N, R2E
142	CQS #142	2012-0013090	414230	Sec 19, T12N, R2E
143	CQS #143	2012-0013091	414231	Sec 19, T12N, R2E
144	CQNC	2012-0013092	414232	Sec 6, T12N, R2E
145	CQS #3	2012-0069640	420065	Sec 7, T12N, R2E
146	CQS #27	2012-0069641	420066	Sec 7, T12N, R2E
147	CQS #28	2012-0069642	420067	Sec 7, T12N, R2E
148	CQS #32	2012-0069643	420068	Sec 7, T12N, R2E
149	CQS #33	2012-0069644	420069	Sec 7, T12N, R2E
150	CQS #34	2012-0069645	420070	Sec 7, T12N, R2E
151	CQS #35	2012-0069646	420071	Sec 7, T12N, R2E
152	CQS #54	2012-0069647	420072	Sec 7 & 18, T12N, R2E
153	CQS #55	2012-0069648	420073	Sec 7 & 18, T12N, R2E
154	CQS #56	2012-0069649	420074	Sec 7 & 18, T12N, R2E

RECEIVED
AZ STATE OFFICE

155	CQS #57	2012-0069650	420075	Sec 7 & 18, T12N, R2E
156	CQS #62	2012-0069651	420076	Sec 18, T12N, R2E
157	CQS #63	2012-0069652	420077	Sec 18, T12N, R2E
158	CQS #64	2012-0069653	420078	Sec 18, T12N, R2E
159	CQS #65	2012-0069654	420079	Sec 18, T12N, R2E
160	CQS #84	20120-069655	420080	Sec 18, T12N, R2E
161	CQS #85	2012-0069656	420081	Sec 18, T12N, R2E
162	CQS #86	2012-0069657	420082	Sec 18, T12N, R2E
163	CQS #87	2012-0069658	420083	Sec 18, T12N, R2E
164	CQS #91	2012-0069659	420084	Sec 13, T12N, R1E
165	CQS #92	2012-0069660	420085	Sec 18, T12N, R2E
166	CQS #93	2012-0069661	420086	Sec 18, T12N, R2E
167	CQS #94	2012-0069662	420087	Sec 18, T12N, R2E
168	CQS #95	2012-0069663	420088	Sec 18, T12N, R2E
169	CQS #114	2012-0069664	420089	Sec 18 & 19, T12N, R2E
170	CQS #115	2012-0069665	420090	Sec 18 & 19, T12N, R2E
171	CQS #116	2012-0069666	420091	Sec 18 & 19, T12N, R2E
172	CQS #117	2012-0069667	420092	Sec 18 & 19, T12N, R2E
173	CQS #118	2012-0069668	420093	Sec 13 & 24, T12N, R1E
174	CQS #121	2012-0069669	420094	Sec 24, T12N, R1E
175	CQS #122	2012-0069670	420095	Sec 19, T12N, R2E
176	CQS #123	2012-0069671	420096	Sec 19, T12N, R2E
177	CQS #124	2012-0069672	420097	Sec 19, T12N, R2E
178	CQS #125	2012-0069673	420098	Sec 19, T12N, R2E
179	CQS #144	2012-0069674	420099	Sec 19, T12N, R2E
180	CQS #145	2012-0069675	420100	Sec 19, T12N, R2E
181	CQS #146	2012-0069676	420101	Sec 19, T12N, R2E
182	CQS #147	2012-0069677	420102	Sec 19, T12N, R2E
183	CQS #148	2012-0069678	420103	Sec 24, T12N, R1E
184	CQS #151	2012-0069679	420104	Sec 24 & 25, T12N, R1E
185	CQS #152	2012-0069680	420105	Sec 19 & 30, T12N, R2E
186	CQS #153	2012-0069681	420106	Sec 19 & 30, T12N, R2E
187	CQS #154	2012-0069682	420107	Sec 19 & 30, T12N, R2E
188	CQS #155	2012-0069683	420108	Sec 19 & 30, T12N, R2E
189	CQS #156	2012-0069684	420109	Sec 19 & 30, T12N, R2E
190	CQS #157	2012-0069685	420110	Sec 19 & 30, T12N, R2E
191	CQS #158	2012-0069686	420111	Sec 19 & 30, T12N, R2E
192	CQS #159	2012-0069687	420112	Sec 19 & 30, T12N, R2E
193	CQS #160	2012-0069688	420113 ↗	Sec 19, 20, 29 & 30, T12N, R2E

193 claims @ \$155/each = \$29,915.00

United States Department of the Interior
Bureau of Land Management
LANDS/RECREATION & PLANNING
ONE N CENTRAL AVE
PHOENIX, AZ 85004 -2203
Phone: 602-417-9200

Receipt

No: 3116837

Transaction #: 3208588		ENTERED INTO COMPUTER
Date of Transaction: 08/29/2014		
CUSTOMER: SEP - 2 2014 <i>JB</i>		
ANFIELD RESOURCES HOLDING CORP 3346 W GUADALUPE RD APACHE JUNCTION, AZ 85120-7185 US		

LINE #	QTY	DESCRIPTION	REMARKS	UNIT PRICE	TOTAL
1	1.00	LOCATABLE MINERALS / MINING CLAIMS- NOT NEW-UNADJUD, ONE AUTH NO. ONLY / MINING CLAIM MONEY RECEIVED CASES: AMC424896/\$41850.00	MAINT 2014/270✓	- n/a -	41850.00
TOTAL:					\$41,850.00

PAYMENT INFORMATION				
1	AMOUNT:	41850.00	POSTMARKED:	N/A
	TYPE:	CHECK	RECEIVED:	08/29/2014
	CHECK NO:	0028		
	NAME:	ANFIELD RESOURCES HOLDING CORP 608-199 W PENDER ST VANCOUVER BC CANADA NS V6E 261 US		

REMARKS

This receipt was generated by the automated BLM Collections and Billing System and is a paper representation of a portion of the official electronic record contained therein.

412788
381638
318253
382808
380236
415647
411761
412823
372447
414089
420065

WHEN RECORDED, RETURN TO:

Equinox Exploration Corp.
3346 W Guadalupe Rd
Apache Junction, AZ 85120

Bureau of Land Management, Arizona State Office
One North Central Avenue, Suite 800
Phoenix, Arizona 85004-4427

Notice of Intent to Hold Mining Claims and Payment of Annual Maintenance Fee

Equinox Exploration Corp., whose address is 3346 W Guadalupe Rd, Apache Junction, Arizona, 85120, intends to hold the mining claims described on Exhibit A attached hereto for the assessment year ending on September 1, 2014 by payment of the annual maintenance fee of \$140.00 per claim. Payment of such amount is made herewith for such assessment year for each of the claims set forth on Exhibit A attached hereto and incorporated herein by this reference, each claim being described by name, BLM serial number, and instrument of recording of the location notice in the official records of Pinal County, Arizona.

Dated as of August 27-2013.

Equinox Exploration Corp., a British Columbia Corporation


By 
Joshua Bleak, Director

RECEIVED
BLM AZ STATE OFFICE
2013 AUG 28 P 12:01
PHOENIX, ARIZONA


STATE OF ARIZONA }
COUNTY OF Maricopa } ss.

The foregoing instrument was acknowledged before me this 27 day of August, 2013 by Joshua Bleak, President of Equinox Exploration Corp., a British Columbia Corporation, for and on behalf of the corporation.

IN WITNESS WHEREOF, I hereunto set my hand and official seal.



ENTERED
SEP - 6 2013
BY: RE



2 867510

EXHIBIT A
TO NOTICE OF INTENT TO HOLD MINING CLAIMS AND
PAYMENT OF ANNUAL MAINTENANCE FEE

The following unpatented mining claims and sites are situated in an unknown mining district, Pinal County, Arizona. The Location Notices of the claims are on record in the office of the County Recorder of Pinal County, Arizona, and the Bureau of Land Management serial numbers are filed at Phoenix, Arizona.

No.	AMC Number	Name of Claim	County Recorder Data	Sec, Twp, Rng
1	412788	BOO #1	2011-104011	Sec 7, T7S, R10E
2	412789	BOO #2	2011-104012	Sec 7, T7S, R10E
3	412790	BOO #3	2011-104013	Sec 8, T7S, R10E
4	412791	BOO #4	2011-104014	Sec 8, T7S, R10E
5	412792	BOO #5	2011-104015	Sec 8, T7S, R10E
6	412793	BOO #6	2011-104016	Sec 8, T7S, R10E
7	412794	BOO #7	2011-104017	Sec 7, T7S, R10E
8	412795	BOO #8	2011-104018	Sec 7, T7S, R10E
9	412796	BOO #9	2011-104019	Sec 7, T7S, R10E
10	412797	BOO #10	2011-104020	Sec 7, T7S, R10E
11	412798	BOO #11	2011-104021	Sec 8, T7S, R10E
12	412799	BOO #12	2011-104022	Sec 8, T7S, R10E
13	412800	BOO #13	2011-104023	Sec 8, T7S, R10E
14	412801	BOO #14	2011-104024	Sec 8, T7S, R10E
15	412802	BOO #15	2011-104025	Sec 8, T7S, R10E
16	412803	BOO #16	2011-104026	Sec 8, T7S, R10E
17	412804	BOO #17	2011-104027	Sec 8, T7S, R10E
18	412805	BOO #18	2011-104028	Sec 8, T7S, R10E
19	412806	BOO #19	2011-104029	Sec 8, T7S, R10E
20	412807	BOO #20	2011-104030	Sec 8, T7S, R10E
21	381638	DGM 24	2007-009590	Sec 7, T7S, R10E
22	381639	DGM 25	2007-009591	Sec 7, T7S, R10E
23	381640	DGM 26	2007-009592	Sec 7, T7S, R10E
24	381641	DGM 27	2007-009593	Sec 7, T7S, R10E
25	381642	DGM 28	2007-009594	Sec 7, T7S, R10E
26	381643	DGM 29	2007-009595	Sec 7, T7S, R10E
27	381268	DGM 35	2007-001592	Sec 5&8, T7S, R10E

PHOENIX, ARIZONA

2013 AUG 28 P 12:07

RECEIVED
PINAL STATE OFFICE

No.	AMC Number	Name of Claim	County Recorder Data	Sec, Twp, Rng
28	381269	DGM 36	2007-001593	Sec 5&8, T7S, R10E
29	381270	DGM 37	2007-001594	Sec 5&8, T7S, R10E
30	381271	DGM 38	2007-001595	Sec 4,5,8&9 T7S, R10E
31	381272	DGM 39	2007-001596	Sec 8&9, T7S, R10E
32	381273	DGM 40	2007-001597	Sec 8&9, T7S, R10E
33	381274	DGM 41	2007-001598	Sec 8&9, T7S, R10E
34	381275	DGM 42	2007-001599	Sec 8&9, T7S, R10E
35	381276	DGM 43	2007-001600	Sec 8&9, T7S, R10E
36	381277	DGM 44	2007-001601	Sec 8&9, T7S, R10E
37	381278	DGM 45	2007-001602	Sec 8&9, T7S, R10E
38	382818	DGM 60	2007-033864	Sec 7, T7S, R10E
39	382819	DGM 61	2007-033865	Sec 7, T7S, R10E
40	382820	DGM 62	2007-033866	Sec 7, T7S, R10E
41	382821	DGM 63	2007-033867	Sec 7, T7S, R10E
42	382822	DGM 64	2007-033868	Sec 7, T7S, R10E
43	382823	DGM 65	2007-033869	Sec 7, T7S, R10E
44	382824	DGM 66	2007-033870	Sec 7, T7S, R10E
45	382825	DGM 67	2007-033871	Sec 7, T7S, R10E
46	382826	DGM 68	2007-033872	Sec 7, T7S, R10E
47	381657	GO 7	2007-009580	Sec 8, T7S, R10E
48	381658	GO 8	2007-009581	Sec 8, T7S, R10E
49	381659	GO 9	2007-009582	Sec 8, T7S, R10E
50	381660	GO 10	2007-009583	Sec 8, T7S, R10E
51	381661	GO 11	2007-009584	Sec 8, T7S, R10E
52	381662	GO 12	2007-009585	Sec 8, T7S, R10E
53	382827	GO 13	2007-033875	Sec 8, T7S, R10E
54	380236	GO 14	2006-170097	Sec 8, T7S, R10E
55	381663	GO 15	2007-009586	Sec 8, T7S, R10E
56	415647	GO 16	2012-038604	Sec 8, T7S, R10E
57	380237	GO 17	2006-170098	Sec 8, T7S, R10E
58	382828	GO 18	2007-033876	Sec 8, T7S, R10E
59	382829	GO 19	2007-033877	Sec 8, T7S, R10E
60	382830	832 GO 20	2007-033878	Sec 8, T7S, R10E
61	381665	GO 21	2007-009588	Sec 8, T7S, R10E
62	381666	GO 22	2007-009589	Sec 8, T7S, R10E

PHOENIX, ARIZONA

2013 AUG 28 P 12:07

RECEIVED
PIMA STATE OFFICE

667-669

No.	AMC Number	Name of Claim	County Recorder Data	Sec, Twp, Rng
63	382831	GO 23	2007-033879	Sec 8, T7S, R10E
64	382832	GO 24	2007-033880	Sec 8, T7S, R10E
65	412823	NS #30	2011-104031	Sec 7, T7S, R10E
66	412824	NS #31	2011-104032	Sec 7, T7S, R10E
67	412825	NS #34	2011-104033	Sec 7, T7S, R10E
68	412826	NS #35	2011-104034	Sec 7, T7S, R10E
69	411761	NS #47	2011-093991	Sec 6, T7S, R10E; Sec 31, T6S, R10 E
70	411762	NS #48	2011-093992	Sec 5, T7S, R10E; Sec 32, T6S R10E
71	411763	NS #49	2011-093993	Sec 5, T7S, R10E
72	411764	NS #50	2011-093994	Sec 6, T7S, R10E
73	411765	NS #51	2011-093995	Sec 6, T7S, R10E
74	411766	NS #52	2011-093996	Sec 5, T7S, R10E
75	411767	NS #53	2011-093997	Sec 5, T7S, R10E
76	411768	NS #54	2011-093998	Sec 6, T7S, R10E
77	411769	NS #55	2011-093999	Sec 6, T7S, R10E
78	411770	NS #56	2011-094000	Sec 5, T7S, R10E
79	411771	NS #57	2011-094001	Sec 5, T7S, R10E
80	411772	NS #58	2011-094002	Sec 6, T7S, R10E
81	411773	NS #59	2011-094003	Sec 6, T7S, R10E
82	411774	NS #60	2011-094004	Sec 5, T7S, R10E
83	411775	NS #61	2011-094005	Sec 5, T7S, R10E
84	411776	NS #62	2011-094006	Sec 6, T7S, R10E
85	411777	NS #63	2011-094007	Sec 6, T7S, R10E
86	411778	NS #64	2011-094008	Sec 5, T7S, R10E
87	411779	NS #93	2011-094009	Sec 5, T7S, R10E; Sec 32, T6S, R10E
88	411780	NS #94	2011-094010	Sec 5, T7S, R10E; Sec 32, T6S, R10E
89	411781	NS #95	2011-094011	Sec 5, T7S, R10E
90	411782	NS #96	2011-094012	Sec 5, T7S, R10E
91	411783	NS #97	2011-094013	Sec 5, T7S, R10E
92	411784	NS #98	2011-094014	Sec 5, T7S, R10E
93	411785	NS #99	2011-094015	Sec 5, T7S, R10E
94	411786	NS #100	2011-094016	Sec 5, T7S, R10E

2013 AUG 28 P 12:07

RECEIVED
EL PASO STATE OFFICE

PHOENIX, ARIZONA

No.	AMC Number	Name of Claim	County Recorder Data	Sec, Twp, Rng
95	411787	NS #101	2011-094017	Sec 5, T7S, R10E
96	411788	NS #102	2011-094018	Sec 5, T7S, R10E
97	411789	NS #103	2011-094019	Sec 5, T7S, R10E
98	411790	NS #104	2011-094020	Sec 5, T7S, R10E
99	411791	NS #105	2011-094021	Sec 5, T7S, R10E
100	411792	NS #106	2011-094022	Sec 5, T7S, R10E
101	411793	NS #107	2011-094023	Sec 5, T7S, R10E
102	411794	NS #108	2011-094024	Sec 5, T7S, R10E
103	411795	NS #109	2011-094025	Sec 5, T7S, R10E
104	411796	NS #110	2011-094026	Sec 5, T7S, R10E
105	411797	NS #139	2011-094027	Sec 4,5, T7S, R10E; Sec 32,33, T6S R10E
106	411798	NS #140	2011-094028	Sec 4, T7S, R10E; Sec 33, T6S R10E
107	411799	NS #141	2011-094029	Sec 4,5, T7S, R10E
108	411800	NS #142	2011-094030	Sec 4,5, T7S, R10E
109	411801	NS #143	2011-094031	Sec 4, T7S, R10E
110	411802	NS #144	2011-094032	Sec 4, T7S, R10E
111	411803	NS #145	2011-094033	Sec 4,5, T7S, R10E
112	411804	NS #146	2011-094034	Sec 4, T7S, R10E
113	411805	NS #147	2011-094035	Sec 4,5, T7S, R10E
114	411806	NS #148	2011-094036	Sec 4, T7S, R10E
115	411807	NS #149	2011-094037	Sec 4, T7S, R10E
116	411808	NS #150	2011-094038	Sec 4,5, T7S, R10E
117	411809	NS #151	2011-094039	Sec 4,5, T7S, R10E
118	411810	NS #152	2011-094040	Sec 4, T7S, R10E
119	411811	NS #153	2011-094041	Sec 4, T7S, R10E
120	411812	NS #154	2011-094042	Sec 4,5, T7S, R10E
121	411813	NS #155	2011-094043	Sec 4,5, T7S, R10E
122	411814	NS #156	2011-094044	Sec 4, T7S, R10E
123	411815	NS #157	2011-094045	Sec 4,9, T7S, R10E
124	411816	NS #158	2011-094046	Sec 9, T7S, R10E
125	411817	NS #161	2011-094047	Sec 9, T7S, R10E
126	411818	NS #164	2011-094048	Sec 9, T7S, R10E
127	411819	NS #165	2011-094049	Sec 9, T7S, R10E
128	411820	NS #168	2011-094050	Sec 9, T7S, R10E

PHOENIX, ARIZONA

2013 AUG 28 P 12:01

RECEIVED
P.M. AZ STATE OFFICE

No.	AMC Number	Name of Claim	County Recorder Data	Sec, Twp, Rng
129	411821	NS #169	2011-094051	Sec 9, T7S, R10E
130	411822	NS #172	2011-094052	Sec 9, T7S, R10E
131	411823	NS #173	2011-094053	Sec 9, T7S, R10E
132	411824	NS #174	2011-094054	Sec 8,9, T7S, R10E
133	411825	NS #175	2011-094055	Sec 16,17, T7S, R10E
134	411826	NS #178	2011-094056	Sec 16,17, T7S, R10E
135	411827	NS #179	2011-094057	Sec 16,17, T7S, R10E
136	411828	NS #182	2011-094058	Sec 16,17, T7S, R10E
137	411829	NS #185	2011-094059	Sec 4, T7S, R10E; Sec 33, T6S, R10E
138	411830	NS #188	2011-094060	Sec 4, T7S, R10E
139	411831	NS #189	2011-094061	Sec 4, T7S, R10E
140	411832	NS #192	2011-094062	Sec 4, T7S, R10E
141	411833	NS #193	2011-094063	Sec 4, T7S, R10E
142	411834	NS #196	2011-094064	Sec 4, T7S, R10E
143	411835	NS #197	2011-094065	Sec 4, T7S, R10E
144	411836	NS #200	2011-094066	Sec 4, T7S, R10E
145	411837	NS #201	2011-094067	Sec 4, T7S, R10E
146	411838	NS #204	2011-094068	Sec 4,9, T7S, R10E
147	411839	NS #205	2011-094069	Sec 9, T7S, R10E
148	411840	NS #208	2011-094070	Sec 9, T7S, R10E
149	411841	NS #209	2011-094071	Sec 9, T7S, R10E
150	411842	NS #212	2011-094072	Sec 9, T7S, R10E
151	411843	NS #213	2011-094073	Sec 9, T7S, R10E
152	411844	NS #216	2011-094074	Sec 9, T7S, R10E
153	411845	NS #217	2011-094075	Sec 9, T7S, R10E
154	411846	NS #220	2011-094076	Sec 9, T7S, R10E
155	412831	NS #301	2011-104039	Sec 6, T7S, R10E; Sec 1, T7S, R9E
156	412832	NS #302	2011-104040	Sec 6, T7S, R10E
157	412833	NS #303	2011-104041	Sec 6, T7S, R10E
158	412834	NS #304	2011-104042	Sec 6, T7S, R10E
159	412835	NS #305	2011-104043	Sec 6, T7S, R10E
160	412836	NS #306	2011-104044	Sec 6, T7S, R10E; Sec 1, T7S, R9E

2013 AUG 28 P 12:07

RECEIVED
P.M. AZ STATE OFFICE

PHOENIX, ARIZONA

No.	AMC Number	Name of Claim	County Recorder Data	Sec, Twp, Rng
161	412837	NS #307	2011-104045	Sec 7, T7S, R10E; Sec 12, T7S, R9E
162	412838	NS #308	2011-104046	Sec 7, T7S, R10E; Sec 12, T7S, R9E
163	412839	NS #309	2011-104047	Sec 17, T7S, R10E
164	412840	NS #310	2011-104048	Sec 17, T7S, R10E
165	412841	NS #311	2011-104049	Sec 17, T7S, R10E
166	412842	NS #312	2011-104050	Sec 16,17, T7S, R10E
167	412843	NS #313	2011-104051	Sec 16,17, T7S, R10E
168	412844	NS #314	2011-104052	Sec 17, T7S, R10E
169	412845	NS #315	2011-104053	Sec 17, T7S, R10E
170	412846	NS #316	2011-104054	Sec 17, T7S, R10E
171	412847	NS #317	2011-104055	Sec 17, T7S, R10E
172	412848	NS #318	2011-104056	Sec 17, T7S, R10E
173	412849	NS #319	2011-104057	Sec 17, T7S, R10E
174	412850	NS #320	2011-104058	Sec 16,17, T7S, R10E
175	412851	NS #321	2011-104059	Sec 16,17, T7S, R10E
176	412852	NS #322	2011-104060	Sec 17, T7S, R10E
177	412853	NS #323	2011-104061	Sec 17, T7S, R10E
178	412854	NS #324	2011-104062	Sec 17, T7S, R10E
179	412855	NS #325	2011-104063	Sec 17,20, T7S, R10E
180	412856	NS #326	2011-104064	Sec 17,20, T7S, R10E
181	412857	NS #327	2011-104065	Sec 17,20 T7S, R10E
182	412858	NS #328	2011-104066	Sec 16,17,20,21, T7S, R10E
183	372447	SUN 1	2006-075274	Sec 8, T7S, R10E
184	372448	SUN 2	2006-075275	Sec 8, T7S, R10E
185	372449	SUN 3	2006-075276	Sec 8, T7S, R10E
186	372450	SUN 4	2006-075277	Sec 8, T7S, R10E
187	372451	SUN 5	2006-075278	Sec 8, T7S, R10E
188	372452	SUN 6	2006-075279	Sec 8, T7S, R10E
189	372453	SUN 7	2006-075280	Sec 17, T7S, R10E
190	372454	SUN 8	2006-075281	Sec 17, T7S, R10E
191	372455	SUN 9	2006-075282	Sec 17, T7S, R10E
192	372456	SUN 10	2006-075283	Sec 17, T7S, R10E
193	372457	SUN 11	2006-075284	Sec 17, T7S, R10E

2013 AUG 28 P 12:01

RECEIVED
CLH AZ STATE OFFICE

No.	AMC Number	Name of Claim	County Recorder Data	Sec, Twp, Rng
194	372458	SUN 12	2006-075285	Sec 17, T7S, R10E
195	372459	SUN 13	2006-075286	Sec 17, T7S, R10E
196	372460	SUN 14	2006-075287	Sec 17, T7S, R10E
197	372461	SUN 15	2006-075288	Sec 17, T7S, R10E
X 198	381667	SUN 16	2007-009563	Sec 17, T7S, R10E
X 199	381668	SUN 17	2007-009564	Sec 17, T7S, R10E
> 200	381669	SUN 18	2007-009565	Sec 17, T7S, R10E

200 claims @ \$140/each = \$28,000.00

RECEIVED
BLM AZ STATE OFFICE
2013 AUG 28 P 12:01
PHOENIX, ARIZONA

WHEN RECORDED, RETURN TO:

Binghampton Holdings, LLC
8531 E. Laguna Azul Ave.
Mesa, AZ 85209

Bureau of Land Management, Arizona State Office
One North Central Avenue, Suite 800
Phoenix, Arizona 85004-4427

Notice of Intent to Hold Mining Claims and Payment of Annual Maintenance Fee

Binghampton Holdings, LLC, whose address is 8531 E. Laguna Azul Ave., Mesa, Arizona, 85209, intends to hold the mining claims described on Exhibit A attached hereto for the assessment year ending on September 1, 2014 by payment of the annual maintenance fee of \$140.00 per claim. Payment of such amount is made herewith for such assessment year for each of the claims set forth on Exhibit A attached hereto and incorporated herein by this reference, each claim being described by name, BLM serial number, and instrument of recording of the location notice in the official records of Yavapai County, Arizona.

Dated as of ^{August} ~~July 27~~, 2013.

Binghampton Holdings, LLC, an Arizona Limited Liability Company

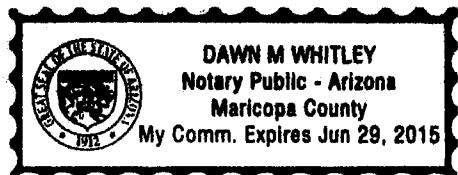
By Danielle Alder
Danielle Alder, Managing Member

RECEIVED
BLM AZ STATE OFFICE
2013 AUG 28 P 12:01
PHOENIX, ARIZONA

STATE OF ARIZONA }
COUNTY OF Maricopa } ss.

The foregoing instrument was acknowledged before me this ^{August} ~~27~~ day of ~~July~~, 2013 by Danielle Alder, Managing Member of Binghampton Holdings, LLC, an Arizona Limited Liability Company, for and on behalf of the corporation.

IN WITNESS WHEREOF, I hereunto set my hand and official seal.



Dawn M. Whitley

EXHIBIT A
TO NOTICE OF INTENT TO HOLD MINING CLAIMS AND
PAYMENT OF ANNUAL MAINTENANCE FEE

The following unpatented mining claims and sites are situated in an unknown mining district, Yavapai County, Arizona. The Location Notices of the claims are on record in the office of the County Recorder of Yavapai County, Arizona, and the Bureau of Land Management serial numbers are filed at Phoenix, Arizona.

No.	Name of Claim	County Recorder Data	AMC Number	Sec, Twp, Rng
1	CQ #17	2012-0012949	414089	Sec 6, T12N, R2E
2	CQ #18	2012-0012950	414090	Sec 6, T12N, R2E
3	CQ #20	2012-0012951	414091	Sec 6, T12N, R2E
4	CQ #21	2012-0012952	414092	Sec 5 & 6, T12N, R2E
5	CQ # 23	2012-0012953	414093	Sec 5, T12N, R2E
6	CQ #24	2012-0012954	414094	Sec 5 & 6, T12N, R2E
7	CQ #25	2012-0012955	414095	Sec 6, T12N, R2E
8	CQ #27	2012-0012956	414096	Sec 6, T12N, R2E
9	CQ #28	2012-0012957	414097	Sec 6, T12N, R2E
10	CQ #31	2012-0012958	414098	Sec 6, T12N, R2E
11	CQ #32	2012-0012959	414099	Sec 6, T12N, R2E
12	CQ #33	2012-0012960	414100	Sec 6, T12N, R2E
13	CQ #35	2012-0012961	414101	Sec 5 & 6, T12N, R2E
14	CQ #36	2012-0012962	414102	Sec 5, T12N, R2E
15	CQ #40	2012-0012963	414103	Sec 5 & 6, T12N, R2E
16	CQ #43	2012-0012964	414104	Sec 6, T12N, R2E
17	CQ #44	2012-0012965	414105	Sec 6, T12N, R2E
18	CQ #45	2012-0012966	414106	Sec 6, T12N, R2E
19	CQE #1	2012-0012967	414107	Sec 30, T13N, R2E
20	CQE #2	2012-0012968	414108	Sec 30, T13N, R2E
21	CQE #3	2012-0012969	414109	Sec 30, T13N, R2E
22	CQE #4	2012-0012970	414110	Sec 30, T13N, R2E
23	CQE #12	2012-0012971	414111	Sec 30 & 31 T13N, R2E
24	CQE #13	2012-0012972	414112	Sec 30 & 31, T13N, R2E
25	CQE #14	2012-0012973	414113	Sec 30 & 31, T13N, R2E
26	CQE #15	2012-0012974	414114	Sec 30 & 31, T13N, R2E
27	CQE #16	2012-0012975	414115	Sec 30 & 31, T13N, R2E
28	CQE #17	2012-0012976	414116	Sec 30 & 31, T13N, R2E
29	CQE #23	2012-0012977	414117	Sec 31, T13N, R2E
30	CQE #24	2012-0012978	414118	Sec 31, T13N, R2E
31	CQE #25	2012-0012979	414119	Sec 31, T13N, R2E
32	CQE #26	2012-0012980	414120	Sec 31, T13N, R2E
33	CQE #27	2012-0012981	414121	Sec 31, T13N, R2E

34	CQE #28	2012-0012982	414122	Sec 31, T13N, R2E
35	CQE #29	2012-0012983	414123	Sec 31, T13N, R2E
36	CQE #30	2012-0012984	414124	Sec 31, T13N, R2E
37	CQE #34	2012-0012985	414125	Sec 31, T13N, R2E
38	CQE #35	2012-0012986	414126	Sec 31, T13N, R2E
39	CQE #36	2012-0012987	414127	Sec 31, T13N, R2E
40	CQE #37	2012-0012988	414128	Sec 31, T13N, R2E
41	CQE #38	2012-0012989	414129	Sec 31, T13N, R2E
42	CQE #39	2012-0012990	414130	Sec 31, T13N, R2E
43	CQE #40	2012-0012991	414131	Sec 31, T13N, R2E
44	CQE #41	2012-0012992	414132	Sec 31, T13N, R2E
45	CQE #42	2012-0012993	414133	Sec 31 & 32, T13N, R2E
46	CQE #45	2012-0012994	414134	Sec 5, T12N, R2E
47	CQE #46	2012-0012995	414135	Sec 31, T13N, R2E & Sec 5, T12N, R2E
48	CQE #47	2012-0012996	414136	Sec 31, T13N, R2E & Sec 5, T12N, R2E
49	CQE #48	2012-0012997	414137	Sec 31, T13N, R2E & Sec 5, T12N, R2E
50	CQE #49	2012-0012998	414138	Sec 31, T13N, R2E & Sec 5, T12N, R2E
51	CQE #50	2012-0012999	414139	Sec 31, T13N, R2E & Sec 5, T12N, R2E
52	CQE #51	2012-0013000	414140	Sec 31, T13N, R2E & Sec 5, T12N, R2E
53	CQE #52	2012-0013001	414141	Sec 31, T13N, R2E & Sec 4 & 5, T12N, R2E
54	CQE #53	2012-0013002	414142	Sec 31, T13N, R2E & Sec 5, T12N, R2E
55	CQE #54	2012-0013003	414143	Sec 31 & 32, T13N, R2E & Sec 4, T12N, R2E
56	CQE #55	2012-0013004	414144	Sec 32, T13N, R2E & Sec 4, T12N, R2E
57	CQE #61	2012-0013005	414145	Sec 5, T12N, R2E
58	CQE #62	2012-0013006	414146	Sec 5, T12N, R2E
59	CQE #63	2012-0013007	414147	Sec 5, T12N, R2E
60	CQE #72	2012-0013008	414148	Sec 5, T12N, R2E
61	CQE #73	2012-0013009	414149	Sec 5, T12N, R2E
62	CQE #74	2012-0013010	414150	Sec 5, T12N, R2E
63	CQS #4	2012-0013011	414151	Sec 7, T12N, R2E
64	CQS #5	2012-0013012	414152	Sec 7, T12N, R2E
65	CQS #6	2012-0013013	414153	Sec 7, T12N, R2E
66	CQS #7	2012-0013014	414154	Sec 7, T12N, R2E
67	CQS #8	2012-0013015	414155	Sec 7, T12N, R2E
68	CQS #9	2012-0013016	414156	Sec 7, T12N, R2E

69	CQS #10	2012-0013017	414157	Sec 7, T12N, R2E
70	CQS #11	2012-0013018	414158	Sec 7 & 8, T12N, R2E
71	CQS #18	2012-0013019	414159	Sec 8, T12N, R2E
72	CQS #19	2012-0013020	414160	Sec 8, T12N, R2E
73	CQS #20	2012-0013021	414161	Sec 7 & 8, T12N, R2E
74	CQS #21	2012-0013022	414162	Sec 7, T12N, R2E
75	CQS #22	2012-0013023	414163	Sec 7, T12N, R2E
76	CQS #23	2012-0013024	414164	Sec 7, T12N, R2E
77	CQS #24	2012-0013025	414165	Sec 7, T12N, R2E
78	CQS #25	2012-0013026	414166	Sec 7, T12N, R2E
79	CQS #26	2012-0013027	414167	Sec 7, T12N, R2E
80	CQS #36	2012-0013028	414168	Sec 7, T12N, R2E
81	CQS #37	2012-0013029	414169	Sec 7, T12N, R2E
82	CQS #38	2012-0013030	414170	Sec 7, T12N, R2E
83	CQS #39	2012-0013031	414171	Sec 7, T12N, R2E
84	CQS #40	2012-0013032	414172	Sec 7 & 8, T12N, R2E
85	CQS #41	2012-0013033	414173	Sec 8, T12N, R2E
86	CQS #42	2012-0013034	414174	Sec 8, T12N, R2E
87	CQS #45	2012-0013035	414175	Sec 8 & 17, T12N, R2E
88	CQS #46	2012-0013036	414176	Sec 8 & 17, T12N, R2E
89	CQS #47	2012-0013037	414177	Sec 8 & 17, T12N, R2E
90	CQS #48	2012-0013038	414178	Sec 8 & 17, T12N, R2E
91	CQS #49	2012-0013039	414179	Sec 7, 8, 17 & 18, T12N, R2E
92	CQS #50	2012-0013040	414180	Sec 7 & 18, T12N, R2E
93	CQS #51	2012-0013041	414181	Sec 7 & 18, T12N, R2E
94	CQS #52	2012-0013042	414182	Sec 7 & 18, T12N, R2E
95	CQS #53	2012-0013043	414183	Sec 7 & 18, T12N, R2E
96	CQS #66	2012-0013044	414184	Sec 18, T12N, R2E
97	CQS #67	2012-0013045	414185	Sec 18, T12N, R2E
98	CQS #68	2012-0013046	414186	Sec 18, T12N, R2E
99	CQS #69	2012-0013047	414187	Sec 18, T12N, R2E
100	CQS #71	2012-0013048	414188	Sec 17, T12N, R2E
101	CQS #72	2012-0013049	414189	Sec 17, T12N, R2E
102	CQS #73	2012-0013050	414190	Sec 17, T12N, R2E
103	CQS #74	2012-0013051	414191	Sec 17, T12N, R2E
104	CQS #75	2012-0013052	414192	Sec 17, T12N, R2E
105	CQS #76	2012-0013053	414193	Sec 17, T12N, R2E
106	CQS #77	2012-0013054	414194	Sec 17, T12N, R2E
107	CQS #81	2012-0013055	414195	Sec 18, T12N, R2E
108	CQS #82	2012-0013056	414196	Sec 18, T12N, R2E
109	CQS #83	2012-0013057	414197	Sec 18, T12N, R2E
110	CQS #96	2012-0013058	414198	Sec 18, T12N, R2E
111	CQS # 97	2012-0013059	414199	Sec 18, T12N, R2E

112	CQS #98	2012-0013060	414200	Sec 18, T12N, R2E
113	CQS #99	2012-0013061	414201	Sec 18, T12N, R2E
114	CQS #100	2012-0013062	414202	Sec 17 & 18, T12N, R2E
115	CQS #102	2012-0013063	414203	Sec 17, T12N, R2E
116	CQS #103	2012-0013064	414204	Sec 17, T12N, R2E
117	CQS #104	2012-0013065	414205	Sec 17, T12N, R2E
118	CQS #105	2012-0013066	414206	Sec 17 & 20, T12N, R2E
119	CQS #106	2012-0013067	414207	Sec 17 & 20, T12N, R2E
120	CQS #107	2012-0013068	414208	Sec 17 & 20, T12N, R2E
121	CQS #108	2012-0013069	414209	Sec 17 & 20, T12N, R2E
122	CQS #109	2012-0013070	414210	Sec 17, 18, 19 & 20 T12N, R2E
123	CQS #110	2012-0013071	414211	Sec 18 & 19, T12N, R2E
124	CQS #111	2012-0013072	414212	Sec 18 & 19, T12N, R2E
125	CQS #112	2012-0013073	414213	Sec 18 & 19, T12N, R2E
126	CQS #113	2012-0013074	414214	Sec 18 & 19, T12N, R2E
127	CQS #126	2012-0013075	414215	Sec 19, T12N, R2E
128	CQS #128	2012-0013076	414216	Sec 19, T12N, R2E
129	CQS #129	2012-0013077	414217	Sec 19, T12N, R2E
130	CQS #130	2012-0013078	414218	Sec 19 & 20, T12N, R2E
131	CQS #131	2012-0013079	414219	Sec 20, T12N, R2E
132	CQS #132	2012-0013080	414220	Sec 20, T12N, R2E
133	CQS #133	2012-0013081	414221	Sec 20, T12N, R2E
134	CQS #134	2012-0013082	414222	Sec 20, T12N, R2E
135	CQS #135	2012-0013083	414223	Sec 20, T12N, R2E
136	CQS #136	2012-0013084	414224	Sec 20, T12N, R2E
137	CQS #137	2012-0013085	414225	Sec 20, T12N, R2E
138	CQS #138	2012-0013086	414226	Sec 20, T12N, R2E
139	CQS #139	2012-0013087	414227	Sec 19, T12N, R2E
140	CQS #140	2012-0013088	414228	Sec 19, T12N, R2E
141	CQS #141	2012-0013089	414229	Sec 19, T12N, R2E
142	CQS #142	2012-0013090	414230	Sec 19, T12N, R2E
143	CQS #143	2012-0013091	414231	Sec 19, T12N, R2E
144	CQNC	2012-0013092	414232	Sec 6, T12N, R2E
145	CQS #3	2012-0069640	420065	Sec 7, T12N, R2E
146	CQS #27	2012-0069641	420066	Sec 7, T12N, R2E
147	CQS #28	2012-0069642	420067	Sec 7, T12N, R2E
148	CQS #32	2012-0069643	420068	Sec 7, T12N, R2E
149	CQS #33	2012-0069644	420069	Sec 7, T12N, R2E
150	CQS #34	2012-0069645	420070	Sec 7, T12N, R2E
151	CQS #35	2012-0069646	420071	Sec 7, T12N, R2E
152	CQS #54	2012-0069647	420072	Sec 7 & 18, T12N, R2E
153	CQS #55	2012-0069648	420073	Sec 7 & 18, T12N, R2E
154	CQS #56	2012-0069649	420074	Sec 7 & 18, T12N, R2E

155	CQS #57	2012-0069650	420075	Sec 7 & 18, T12N, R2E
156	CQS #62	2012-0069651	420076	Sec 18, T12N, R2E
157	CQS #63	2012-0069652	420077	Sec 18, T12N, R2E
158	CQS #64	2012-0069653	420078	Sec 18, T12N, R2E
159	CQS #65	2012-0069654	420079	Sec 18, T12N, R2E
160	CQS #84	20120-069655	420080	Sec 18, T12N, R2E
161	CQS #85	2012-0069656	420081	Sec 18, T12N, R2E
162	CQS #86	2012-0069657	420082	Sec 18, T12N, R2E
163	CQS #87	2012-0069658	420083	Sec 18, T12N, R2E
164	CQS #91	2012-0069659	420084	Sec 13, T12N, R1E
165	CQS #92	2012-0069660	420085	Sec 18, T12N, R2E
166	CQS #93	2012-0069661	420086	Sec 18, T12N, R2E
167	CQS #94	2012-0069662	420087	Sec 18, T12N, R2E
168	CQS #95	2012-0069663	420088	Sec 18, T12N, R2E
169	CQS #114	2012-0069664	420089	Sec 18 & 19, T12N, R2E
170	CQS #115	2012-0069665	420090	Sec 18 & 19, T12N, R2E
171	CQS #116	2012-0069666	420091	Sec 18 & 19, T12N, R2E
172	CQS #117	2012-0069667	420092	Sec 18 & 19, T12N, R2E
173	CQS #118	2012-0069668	420093	Sec 13 & 24, T12N, R1E
174	CQS #121	2012-0069669	420094	Sec 24, T12N, R1E
175	CQS #122	2012-0069670	420095	Sec 19, T12N, R2E
176	CQS #123	2012-0069671	420096	Sec 19, T12N, R2E
177	CQS #124	2012-0069672	420097	Sec 19, T12N, R2E
178	CQS #125	2012-0069673	420098	Sec 19, T12N, R2E
179	CQS #144	2012-0069674	420099	Sec 19, T12N, R2E
180	CQS #145	2012-0069675	420100	Sec 19, T12N, R2E
181	CQS #146	2012-0069676	420101	Sec 19, T12N, R2E
182	CQS #147	2012-0069677	420102	Sec 19, T12N, R2E
183	CQS #148	2012-0069678	420103	Sec 24, T12N, R1E
184	CQS #151	2012-0069679	420104	Sec 24 & 25, T12N, R1E
185	CQS #152	2012-0069680	420105	Sec 19 & 30, T12N, R2E
186	CQS #153	2012-0069681	420106	Sec 19 & 30, T12N, R2E
187	CQS #154	2012-0069682	420107	Sec 19 & 30, T12N, R2E
188	CQS #155	2012-0069683	420108	Sec 19 & 30, T12N, R2E
189	CQS #156	2012-0069684	420109	Sec 19 & 30, T12N, R2E
190	CQS #157	2012-0069685	420110	Sec 19 & 30, T12N, R2E
191	CQS #158	2012-0069686	420111	Sec 19 & 30, T12N, R2E
192	CQS #159	2012-0069687	420112	Sec 19 & 30, T12N, R2E
193	CQS #160	2012-0069688	420113	Sec 19, 20, 29 & 30, T12N, R2E

193 claims @ \$140/each = \$27,020.00

United States Department of the Interior
Bureau of Land Management
LANDS/RECREATION & PLANNING
ONE N CENTRAL AVE
PHOENIX, AZ 85004 -2203
Phone: 602-417-9200

Receipt

No:

2867510

Transaction #: 2953435

Date of Transaction: 08/28/2013

CUSTOMER:

EQUINOX EXPLORATION CORP
3346 W GUADALUPE RD
APACHE JUNCTION, AZ 85120-7185 US

LINE #	QTY	DESCRIPTION	REMARKS	UNIT PRICE	TOTAL
1	1.00	LOCATABLE MINERALS / MINING CLAIMS-NOT NEW-UNADJUD, ONE AUTH NO. ONLY / MINING CLAIM MONEY RECEIVED CASES: AMC412788/\$55020.00	MAINT 2014/393	- n/a -	55020.00
TOTAL:					\$55,020.00

PAYMENT INFORMATION

1	AMOUNT:	55020.00	POSTMARKED:	N/A
	TYPE:	CHECK	RECEIVED:	08/28/2013
	CHECK NO:	0020		
	NAME:	EQUINOX EXPLORATION CORP 608 - 1199 PENDER STREET W VANCOUVER BC CANADA NS V6E 2R1 US		

REMARKS

This receipt was generated by the automated BLM Collections and Billing System and is a paper representation of a portion of the official electronic record contained therein.

AMC 412788

381638

381253

WHEN RECORDED, RETURN TO: 382808

Equinox Exploration Corp.

3346 W Guadalupe Rd

Apache Junction, AZ 85120

380236

415647

412823

411761

372447

Bureau of Land Management, Arizona State Office

One North Central Avenue, Suite 800

Phoenix, Arizona 85004-4427

PHOENIX, ARIZONA

2012 AUG - 8 P 3:30

RECEIVED
BLM AZ STATE OFFICE

RE: Notice of Intent to Hold Mining Claims and Payment of Annual Maintenance Fee


To Whom It May Concern:

Equinox Exploration Corp., whose address is 3346 W Guadalupe Rd, Apache Junction, Arizona, 85120, intends to hold the mining claims and/or mill sites described on Exhibit A attached hereto for the assessment year ending at 12 o'clock, noon, on September 1, 2013 by payment of the annual maintenance fee of \$140.00 per claim or site. Payment of such amount is made herewith for such assessment year for each of the claims and sites, the names and BLM serial number with the instrument of recording of the Location Notice in the official records of Pinal County, Arizona, of which, are set forth on Exhibit A attached hereto and by this reference incorporated herein.

Dated as of July 9, 2012.

Equinox Exploration Corp., a British Columbia Corporation

By


Vic Nielsen, President

200
1044
ENTERED INTO COMPUTER

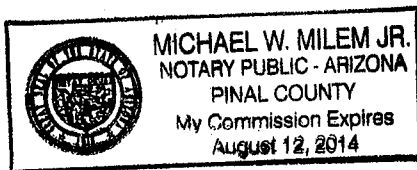
8/21/12 AT

STATE OF ARIZONA }
COUNTY OF Pinal } ss.

RECEIVED
BLM AZ STATE OFFICE
2012 AUG - 8 P 3:30
PHOENIX, ARIZONA

The foregoing instrument was acknowledged before me this 9 day of July, 2012 by Vic Nielsen, President of Equinox Exploration Corp., a British Columbia Corporation, for and on behalf of the corporation.

IN WITNESS WHEREOF, I hereunto set my hand and official seal.



Vic Nielsen

EXHIBIT A
TO NOTICE OF INTENT TO HOLD MINING CLAIMS AND
PAYMENT OF ANNUAL MAINTENANCE FEE

The following unpatented mining claims and sites are situated in an unknown mining district, Pinal County, Arizona. The Location Notices of which are of record in the office of the County Recorder of Pinal County, Arizona, and the Bureau of Land Management serial numbers are filed at Phoenix, Arizona.

RECEIVED
BLM AZ STATE OFFICE
2012 AUG -08 PM 3:30
PHOENIX ARIZONA

No.	AMC Number	Name of Claim	County Recorder Data	Sec, Twp, Rng
1	412788	BOO #1	2011-104011	Sec 7, T7S, R10E
2	412789	BOO #2	2011-104012	Sec 7, T7S, R10E
3	412790	BOO #3	2011-104013	Sec 8, T7S, R10E
4	412791	BOO #4	2011-104014	Sec 8, T7S, R10E
5	412792	BOO #5	2011-104015	Sec 8, T7S, R10E
6	412793	BOO #6	2011-104016	Sec 8, T7S, R10E
7	412794	BOO #7	2011-104017	Sec 7, T7S, R10E
8	412795	BOO #8	2011-104018	Sec 7, T7S, R10E
9	412796	BOO #9	2011-104019	Sec 7, T7S, R10E
10	412797	BOO #10	2011-104020	Sec 7, T7S, R10E
11	412798	BOO #11	2011-104021	Sec 8, T7S, R10E
12	412799	BOO #12	2011-104022	Sec 8, T7S, R10E
13	412800	BOO #13	2011-104023	Sec 8, T7S, R10E
14	412801	BOO #14	2011-104024	Sec 8, T7S, R10E
15	412802	BOO #15	2011-104025	Sec 8, T7S, R10E
16	412803	BOO #16	2011-104026	Sec 8, T7S, R10E
17	412804	BOO #17	2011-104027	Sec 8, T7S, R10E
18	412805	BOO #18	2011-104028	Sec 8, T7S, R10E
19	412806	BOO #19	2011-104029	Sec 8, T7S, R10E
20	412807	BOO #20	2011-104030	Sec 8, T7S, R10E
21	381638	DGM 24	2007-009590	Sec 7, T7S, R10E
22	381639	DGM 25	2007-009591	Sec 7, T7S, R10E
23	381640	DGM 26	2007-009592	Sec 7, T7S, R10E
24	381641	DGM 27	2007-009593	Sec 7, T7S, R10E
25	381642	DGM 28	2007-009594	Sec 7, T7S, R10E
26	381643	DGM 29	2007-009595	Sec 7, T7S, R10E
27	381268	DGM 35	2007-001592	Sec 5&8, T7S, R10E

ENTERED INTO COMPUTER

No.	AMC Number	Name of Claim	County Recorder Data	Sec, Twp, Rng
28	381269	DGM 36	2007-001593	Sec 5&8, T7S, R10E
29	381270	DGM 37	2007-001594	Sec 5&8, T7S, R10E
30	381271	DGM 38	2007-001595	Sec 4,5,8&9 T7S, R10E
31	381272	DGM 39	2007-001596	Sec 8&9, T7S, R10E
32	381273	DGM 40	2007-001597	Sec 8&9, T7S, R10E
33	381274	DGM 41	2007-001598	Sec 8&9, T7S, R10E
34	381275	DGM 42	2007-001599	Sec 8&9, T7S, R10E
35	381276	DGM 43	2007-001600	Sec 8&9, T7S, R10E
36	381277	DGM 44	2007-001601	Sec 8&9, T7S, R10E
37	381278	DGM 45	2007-001602	Sec 8&9, T7S, R10E
38	382818	DGM 60	2007-033864	Sec 7, T7S, R10E
39	382819	DGM 61	2007-033865	Sec 7, T7S, R10E
40	382820	DGM 62	2007-033866	Sec 7, T7S, R10E
41	382821	DGM 63	2007-033867	Sec 7, T7S, R10E
42	382822	DGM 64	2007-033868	Sec 7, T7S, R10E
43	382823	DGM 65	2007-033869	Sec 7, T7S, R10E
44	382824	DGM 66	2007-033870	Sec 7, T7S, R10E
45	382825	DGM 67	2007-033871	Sec 7, T7S, R10E
46	382826	DGM 68	2007-033872	Sec 7, T7S, R10E
47	381657	GO 7	2007-009580	Sec 8, T7S, R10E
48	381658	GO 8	2007-009581	Sec 8, T7S, R10E
49	381659	GO 9	2007-009582	Sec 8, T7S, R10E
50	381660	GO 10	2007-009583	Sec 8, T7S, R10E
51	381661	GO 11	2007-009584	Sec 8, T7S, R10E
52	381662	GO 12	2007-009585	Sec 8, T7S, R10E
53	382827	GO 13	2007-033875	Sec 8, T7S, R10E
54	380236	GO 14	2007-170097	Sec 8, T7S, R10E
55	381663	GO 15	2007-009586	Sec 8, T7S, R10E
56	415647	GO 16	2012-038604	Sec 8, T7S, R10E
57	380237	GO 17	2007-170098	Sec 8, T7S, R10E
58	382828	GO 18	2007-033876	Sec 8, T7S, R10E
59	382829	GO 19	2007-033877	Sec 8, T7S, R10E
60	382830	GO 20	2007-033878	Sec 8, T7S, R10E
61	381665	GO 21	2007-009588	Sec 8, T7S, R10E
62	381666	GO 22	2007-009589	Sec 8, T7S, R10E

PHOENIX, ARIZONA

2012 AUG - 8 P 3:30

RECEIVED
BLM AZ STATE OFFICE

ENTERED INTO COMPUTER

No.	AMC Number	Name of Claim	County Recorder Data	Sec, Twp, Rng
63	382831	GO 23	2007-003879	Sec 8, T7S, R10E
64	382832	GO 24	2007-033880	Sec 8, T7S, R10E
65	412823	NS #30	2011-104031	Sec 7, T7S, R10E
66	412824	NS #31	2011-104032	Sec 7, T7S, R10E
67	412825	NS #34	2011-104033	Sec 7, T7S, R10E
68	412826	NS #35	2011-104034	Sec 7, T7S, R10E
69	411761	NS #47	2011-093991	Sec 6, T7S, R10E
70	411762	NS #48	2011-093992	Sec 5, T7S, R10E
71	411763	NS #49	2011-093993	Sec 5, T7S, R10E
72	411764	NS #50	2011-093994	Sec 6, T7S, R10E
73	411765	NS #51	2011-093995	Sec 6, T7S, R10E
74	411766	NS #52	2011-093996	Sec 5, T7S, R10E
75	411767	NS #53	2011-093997	Sec 5, T7S, R10E
76	411768	NS #54	2011-093998	Sec 6, T7S, R10E
77	411769	NS #55	2011-093999	Sec 6, T7S, R10E
78	411770	NS #56	2011-094000	Sec 5, T7S, R10E
79	411771	NS #57	2011-094001	Sec 5, T7S, R10E
80	411772	NS #58	2011-094002	Sec 6, T7S, R10E
81	411773	NS #59	2011-094003	Sec 6, T7S, R10E
82	411774	NS #60	2011-094004	Sec 5, T7S, R10E
83	411775	NS #61	2011-094005	Sec 5, T7S, R10E
84	411776	NS #62	2011-094006	Sec 6, T7S, R10E
85	411777	NS #63	2011-094007	Sec 6, T7S, R10E
86	411778	NS #64	2011-094008	Sec 5, T7S, R10E
87	411779	NS #93	2011-094009	Sec 5, T7S, R10E
88	411780	NS #94	2011-094010	Sec 5, T7S, R10E
89	411781	NS #95	2011-094011	Sec 5, T7S, R10E
90	411782	NS #96	2011-094012	Sec 5, T7S, R10E
91	411783	NS #97	2011-094013	Sec 5, T7S, R10E
92	411784	NS #98	2011-094014	Sec 5, T7S, R10E
93	411785	NS #99	2011-094015	Sec 5, T7S, R10E
94	411786	NS #100	2011-094016	Sec 5, T7S, R10E
95	411787	NS #101	2011-094017	Sec 5, T7S, R10E
96	411788	NS #102	2011-094018	Sec 5, T7S, R10E
97	411789	NS #103	2011-094019	Sec 5, T7S, R10E

PHOENIX, ARIZONA

2012 AUG - 8 P 3:30

RECEIVED
BLM AZ STATE OFFICE

ENTERED INTO COMPUTER

No.	AMC Number	Name of Claim	County Recorder Data	Sec, Twp, Rng
98	411790	NS #104	2011-094020	Sec 5, T7S, R10E
99	411791	NS #105	2011-094021	Sec 5, T7S, R10E
100	411792	NS #106	2011-094022	Sec 5, T7S, R10E
101	411793	NS #107	2011-094023	Sec 5, T7S, R10E
102	411794	NS #108	2011-094024	Sec 5, T7S, R10E
103	411795	NS #109	2011-094025	Sec 5, T7S, R10E
104	411796	NS #110	2011-094026	Sec 5, T7S, R10E
105	411797	NS #139	2011-094027	Sec 4, T7S, R10E
106	411798	NS #140	2011-094028	Sec 4, T7S, R10E
107	411799	NS #141	2011-094029	Sec 4, T7S, R10E
108	411800	NS #142	2011-094030	Sec 4, T7S, R10E
109	411801	NS #143	2011-094031	Sec 4, T7S, R10E
110	411802	NS #144	2011-094032	Sec 4, T7S, R10E
111	411803	NS #145	2011-094033	Sec 4, T7S, R10E
112	411804	NS #146	2011-094034	Sec 4, T7S, R10E
113	411805	NS #147	2011-094035	Sec 4, T7S, R10E
114	411806	NS #148	2011-094036	Sec 4, T7S, R10E
115	411807	NS #149	2011-094037	Sec 4, T7S, R10E
116	411808	NS #150	2011-094038	Sec 4, T7S, R10E
117	411809	NS #151	2011-094039	Sec 4, T7S, R10E
118	411810	NS #152	2011-094040	Sec 4, T7S, R10E
119	411811	NS #153	2011-094041	Sec 4, T7S, R10E
120	411812	NS #154	2011-094042	Sec 4, T7S, R10E
121	411813	NS #155	2011-094043	Sec 4, T7S, R10E
122	411814	NS #156	2011-094044	Sec 4, T7S, R10E
123	411815	NS #157	2011-094045	Sec 9, T7S, R10E
124	411816	NS #158	2011-094046	Sec 9, T7S, R10E
125	411817	NS #161	2011-094047	Sec 9, T7S, R10E
126	411818	NS #164	2011-094048	Sec 9, T7S, R10E
127	411819	NS #165	2011-094049	Sec 9, T7S, R10E
128	411820	NS #168	2011-094050	Sec 9, T7S, R10E
129	411821	NS #169	2011-094051	Sec 9, T7S, R10E
130	411822	NS #172	2011-094052	Sec 9, T7S, R10E
131	411823	NS #173	2011-094053	Sec 9, T7S, R10E
132	411824	NS #174	2011-094054	Sec 9, T7S, R10E

PHOENIX, ARIZONA

2012 AUG - 8 P 3: 30

RECEIVED
BLM AZ STATE OFFICE

ENTERED INTO COMPUTER

No.	AMC Number	Name of Claim	County Recorder Data	Sec, Twp, Rng
133	411825	NS #175	2011-094055	Sec 16, T7S, R10E
134	411826	NS #178	2011-094056	Sec 16, T7S, R10E
135	411827	NS #179	2011-094057	Sec 16, T7S, R10E
136	411828	NS #182	2011-094058	Sec 16, T7S, R10E
137	411829	NS #185	2011-094059	Sec 4, T7S, R10E
138	411830	NS #188	2011-094060	Sec 4, T7S, R10E
139	411831	NS #189	2011-094061	Sec 4, T7S, R10E
140	411832	NS #192	2011-094062	Sec 4, T7S, R10E
141	411833	NS #193	2011-094063	Sec 4, T7S, R10E
142	411834	NS #196	2011-094064	Sec 4, T7S, R10E
143	411835	NS #197	2011-094065	Sec 4, T7S, R10E
144	411836	NS #200	2011-094066	Sec 4, T7S, R10E
145	411837	NS #201	2011-094067	Sec 4, T7S, R10E
146	411838	NS #204	2011-094068	Sec 9, T7S, R10E
147	411839	NS #205	2011-094069	Sec 9, T7S, R10E
148	411840	NS #208	2011-094070	Sec 9, T7S, R10E
149	411841	NS #209	2011-094071	Sec 9, T7S, R10E
150	411842	NS #212	2011-094072	Sec 9, T7S, R10E
151	411843	NS #213	2011-094073	Sec 9, T7S, R10E
152	411844	NS #216	2011-094074	Sec 9, T7S, R10E
153	411845	NS #217	2011-094075	Sec 9, T7S, R10E
154	411846	NS #220	2011-094076	Sec 9, T7S, R10E
155	412831	NS #301	2011-104039	Sec 6, T7S, R10E
156	412832	NS #302	2011-104040	Sec 6, T7S, R10E
157	412833	NS #303	2011-104041	Sec 6, T7S, R10E
158	412834	NS #304	2011-104042	Sec 6, T7S, R10E
159	412835	NS #305	2011-104043	Sec 6, T7S, R10E
160	412836	NS #306	2011-104044	Sec 6, T7S, R10E
161	412837	NS #307	2011-104045	Sec 7, T7S, R10E
162	412838	NS #308	2011-104046	Sec 7, T7S, R10E
163	412839	NS #309	2011-104047	Sec 17, T7S, R10E
164	412840	NS #310	2011-104048	Sec 17, T7S, R10E
165	412841	NS #311	2011-104049	Sec 17, T7S, R10E
166	412842	NS #312	2011-104050	Sec 17, T7S, R10E
167	412843	NS #313	2011-104051	Sec 17, T7S, R10E

PHOENIX, ARIZONA

2012 AUG - 8 P 3:31

RECEIVED
BLM AZ STATE OFFICE

ENTERED INTO COMPUTER

No.	AMC Number	Name of Claim	County Recorder Data	Sec, Twp, Rng
168	412844	NS #314	2011-104052	Sec 17, T7S, R10E
169	412845	NS #315	2011-104053	Sec 17, T7S, R10E
170	412846	NS #316	2011-104054	Sec 17, T7S, R10E
171	412847	NS #317	2011-104055	Sec 17, T7S, R10E
172	412848	NS #318	2011-104056	Sec 17, T7S, R10E
173	412849	NS #319	2011-104057	Sec 17, T7S, R10E
174	412850	NS #320	2011-104058	Sec 17, T7S, R10E
175	412851	NS #321	2011-104059	Sec 17, T7S, R10E
176	412852	NS #322	2011-104060	Sec 17, T7S, R10E
177	412853	NS #323	2011-104061	Sec 17, T7S, R10E
178	412854	NS #324	2011-104062	Sec 17, T7S, R10E
179	412855	NS #325	2011-104063	Sec 17, T7S, R10E
180	412856	NS #326	2011-104064	Sec 17, T7S, R10E
181	412857	NS #327	2011-104065	Sec 17, T7S, R10E
182	412858	NS #328	2011-104066	Sec 17, T7S, R10E
183	372447	SUN 1	2006-075274	Sec 8, T7S, R10E
184	372448	SUN 2	2006-075275	Sec 8, T7S, R10E
185	372449	SUN 3	2006-075276	Sec 8, T7S, R10E
186	372450	SUN 4	2006-075277	Sec 8, T7S, R10E
187	372451	SUN 5	2006-075278	Sec 8, T7S, R10E
188	372452	SUN 6	2006-075279	Sec 8, T7S, R10E
189	372453	SUN 7	2006-075280	Sec 17, T7S, R10E
190	372454	SUN 8	2006-075281	Sec 17, T7S, R10E
191	372455	SUN 9	2006-075282	Sec 17, T7S, R10E
192	372456	SUN 10	2006-075283	Sec 17, T7S, R10E
193	372457	SUN 11	2006-075284	Sec 17, T7S, R10E
194	372458	SUN 12	2006-075285	Sec 17, T7S, R10E
195	372459	SUN 13	2006-075286	Sec 17, T7S, R10E
196	372460	SUN 14	2006-075287	Sec 17, T7S, R10E
197	372461	SUN 15	2006-075288	Sec 17, T7S, R10E
198	381667	SUN 16	2007-009563	Sec 17, T7S, R10E
199	381668	SUN 17	2007-009564	Sec 17, T7S, R10E
200	381669	SUN 18	2007-009565	Sec 17, T7S, R10E

PHOENIX, ARIZONA

2012 AUG - 8 P 3:31

RECEIVED
BLM AZ STATE OFFICE

ENTERED INTO COMPUTER
200 claims @ \$140 each = \$28,000.00

United States Department of the Interior
Bureau of Land Management
LANDS/RECREATION & PLANNING
ONE N CENTRAL AVE
PHOENIX, AZ 85004 -2203
Phone: 602-417-9200

Receipt

No: 2625915

Transaction #: 2706340		ENTERED INTO COMPUTER
Date of Transaction: 08/08/2012		
CUSTOMER:		
EQUINOX EXPLORATION CORP 3346 W GUADALUPE RD APACHE JUNCTION, AZ 85120-7185 US		

LINE #	QTY	DESCRIPTION	REMARKS	UNIT PRICE	TOTAL
1	1.00	LOCATABLE MINERALS / MINING CLAIMS- NOT NEW-UNADJUD, ONE AUTH NO. ONLY / MINING CLAIM MONEY RECEIVED CASES: AMC412788/\$28000.00	MAINT 2013 / 200	- n/a -	28000.00
TOTAL:					\$28,000.00

PAYMENT INFORMATION			
NOTE: Items will appear on credit card statement as "Bureau of Land Mgmt CO".			
1	AMOUNT:	28000.00	POSTMARKED: N/A
	TYPE:	CREDIT CARD	RECEIVED: 08/08/2012
	NAME:	EQUINOX EXPLORATION CORP 3346 W GUADALUPE RD APACHE JUNCTION AZ 85120-7185 US	
	CARD NO:	XXXXXXXXXXXX1015	AUTH CODE: 106708
	NAME ON CARD:	JOSHUA BLEAK	
	EXPIRES:	01/2015	
	SIGNATURE:		

REMARKS

This receipt was generated by the automated BLM Collections and Billing System and is a paper representation of a portion of the official electronic record contained therein. Lead AMC #s (PB)

Amc 412788 412823
381638 411761
381253 372447
382808
380236
415647

ENTERED INTO COMPUTER

AUG 30 2011

AMC 381638

381253

382808

381638

380236

372447

WHEN RECORDED, RETURN TO:

NPX Metals, Inc.
3266 West Galveston Drive #101
Apache Junction, AZ 85120

NO. OF CLAIMS 62
AMOUNT 8680.
RECEIPT NO. 2418953
INIT. SC

** BLM-ASO**

Bureau of Land Management, Arizona State Office
One North Central Avenue, Suite 800
Phoenix, Arizona 85004-4427

RE: Notice of Intent to Hold Mining Claims and Payment of Annual Maintenance Fee

To Whom It May Concern:

NPX Metals, Inc., whose address is 3266 West Galveston Drive #101, Apache Junction, Arizona, 85120, intends to hold the mining claims and/or mill sites described on Exhibit A attached hereto for the assessment year ending at 12 o'clock, noon, on September 1, 2012 by payment of the annual maintenance fee of \$140.00 per claim or site. Payment of such amount is made herewith for such assessment year for each of the claims and sites, the names and BLM serial number with the instrument of recording of the Location Notice in the official records of Pinal County, Arizona, of which, are set forth on Exhibit A attached hereto and by this reference incorporated herein.

Dated as of July 18, 2011.

NPX METALS, INC., a Nevada Corporation

By

Daniel Bleak
Daniel Bleak, President

\$140 refund
authorized b/c
maint fee pd on
a closed claim AMC 381664.

RS 10/28/11

RECEIVED
BLM-ARIZONA
2011 AUG 29 P 3:16

EXHIBIT A
TO NOTICE OF INTENT TO HOLD MINING CLAIMS AND
PAYMENT OF ANNUAL MAINTENANCE FEE

The following unpatented mining claims and sites are situated in an unknown mining district, Pinal County, Arizona. The Location Notices of which are of record in the office of the County Recorder of Pinal County, Arizona, and the Bureau of Land Management serial numbers are filed at Phoenix, Arizona.

No.	AMC Number	Name of Claim	County Recorder Data	Sec, Twp, Rng
1	381638	DGM 24	2007-009590	Sec 7, T7S, R10E
2	381639	DGM 25	2007-009591	Sec 7, T7S, R10E
3	381640	DGM 26	2007-009592	Sec 7, T7S, R10E
4	381641	DGM 27	2007-009593	Sec 7, T7S, R10E
5	381642	DGM 28	2007-009594	Sec 7, T7S, R10E
6	381643	DGM 29	2007-009595	Sec 7, T7S, R10E
7	381278	DGM 45	2007-001602	Sec 8&9, T7S, R10E
8	381268	DGM 35	2007-001592	Sec 5&8, T7S, R10E
9	381269	DGM 36	2007-001593	Sec 5&8, T7S, R10E
10	381270	DGM 37	2007-001594	Sec 5&8, T7S, R10E
11	381271	DGM 38	2007-001595	Sec 4,5,8&9 T7S, R10E
12	381272	DGM 39	2007-001596	Sec 8&9, T7S, R10E
13	381273	DGM 40	2007-001597	Sec 8&9, T7S, R10E
14	381274	DGM 41	2007-001598	Sec 8&9, T7S, R10E
15	381275	DGM 42	2007-001599	Sec 8&9, T7S, R10E
16	381276	DGM 43	2007-001600	Sec 8&9, T7S, R10E
17	381277	DGM 44	2007-001601	Sec 8&9, T7S, R10E
18	382832	GO 24	2007-033880	Sec 8, T7S, R10E
19	382818	DGM 60	2007-033864	Sec 7, T7S, R10E
20	382819	DGM 61	2007-033865	Sec 7, T7S, R10E
21	382820	DGM 62	2007-033866	Sec 7, T7S, R10E
22	382821	DGM 63	2007-033867	Sec 7, T7S, R10E
23	382822	DGM 64	2007-033868	Sec 7, T7S, R10E
24	382823	DGM 65	2007-033869	Sec 7, T7S, R10E
25	382824	DGM 66	2007-033870	Sec 7, T7S, R10E
26	382825	DGM 67	2007-033871	Sec 7, T7S, R10E
27	382826	DGM 68	2007-033872	Sec 7, T7S, R10E

2011 AUG 29 10:36 AM P 3: 6

RECEIVED
PINAL COUNTY RECORDER'S OFFICE

27/68

No.	AMC Number	Name of Claim	County Recorder Data	Sec, Twp, Rng
28	381657✓	GO 7	2007-009580	Sec 8, T7S, R10E
29	381658	GO 8	2007-009581	Sec 8, T7S, R10E
30	381659	GO 9	2007-009582	Sec 8, T7S, R10E
31	381660	GO 10	2007-009583	Sec 8, T7S, R10E
32	381661	GO 11	2007-009584	Sec 8, T7S, R10E
33	381662	GO 12	2007-009585	Sec 8, T7S, R10E
34	382827	GO 13	2007-033875	Sec 8, T7S, R10E
35	380236	GO 14	2007-170097	Sec 8, T7S, R10E
36	381663	GO 15	2007-009586	Sec 8, T7S, R10E
37	381664	GO 16	2007-009587	Sec 8, T7S, R10E
38	380237	GO 17	2007-170098	Sec 8, T7S, R10E
39	382828✓	GO 18	2007-033876	Sec 8, T7S, R10E
40	382829	GO 19	2007-033877	Sec 8, T7S, R10E
41	382830	GO 20	2007-033878	Sec 8, T7S, R10E
42	381665	GO 21	2007-009588	Sec 8, T7S, R10E
43	381666	GO 22	2007-009589	Sec 8, T7S, R10E
44	382831	GO 23	2007-033879	Sec 8, T7S, R10E
45	381669	SUN 18	2007-009565	Sec 17, T7S, R10E
46	372447✓	SUN 1	2006-075274	Sec 8, T7S, R10E
47	372448✓	SUN 2	2006-075275	Sec 8, T7S, R10E
48	372449✓	SUN 3	2006-075276	Sec 8, T7S, R10E
49	372450	SUN 4	2006-075277	Sec 8, T7S, R10E
50	372451	SUN 5	2006-075278	Sec 8, T7S, R10E
51	372452	SUN 6	2006-075279	Sec 8, T7S, R10E
52	372453	SUN 7	2006-075280	Sec 17, T7S, R10E
53	372454	SUN 8	2006-075281	Sec 17, T7S, R10E
54	372455	SUN 9	2006-075282	Sec 17, T7S, R10E
55	372456	SUN 10	2006-075283	Sec 17, T7S, R10E
56	372457	SUN 11	2006-075284	Sec 17, T7S, R10E
57	372458	SUN 12	2006-075285	Sec 17, T7S, R10E
58	372459	SUN 13	2006-075286	Sec 17, T7S, R10E
59	372460	SUN 14	2006-075287	Sec 17, T7S, R10E
60	372461	SUN 15	2006-075288	Sec 17, T7S, R10E
61	381667	SUN 16	2007-009563	Sec 17, T7S, R10E
62	381668	SUN 17	2007-009564	Sec 17, T7S, R10E

RECEIVED
COUNTY CLERK
JAN 10 2008

closed ->

35/50

62 claims @ \$140/each = \$8,680.00

SC

RECEIVED
TULSA STATE OFFICE


2011 AUG 29 P 3:16

TULSA, ARIZONA

STATE OF ARIZONA }
 }
COUNTY OF Maricopa } ss.

The foregoing instrument was acknowledged before me this 18 day of July, 2011 by Daniel Bleak, President of NPX Metals, Inc., a Nevada corporation, for and on behalf of the corporation.

IN WITNESS WHEREOF, I hereunto set my hand and official seal.



Dawn M. Whitley

RECEIVED
JUL 27 2011
2011 AUG 29 P 3:16
PHOENIX, ARIZONA

AMC 38125:
372447
382808
381638
381886
380236

ded please mail to:
metals, Inc.
3266 W. Galveston Dr. #107
Apache Junction, AZ. 85120

MAINTENANCE FEE PAYMENT

NPX Metals, Inc.
3266 W. Galveston Dr. #107
Apache Junction, AZ. 85120
480-288-6530

Email: azrocks57@yahoo.com

Signature: Paul Blah

Date: 8-3-09

BLM and/or Recorder Seal

Please see attached "Exhibit A" for listing of:

BLM Claim Number

Claim/Site Name

County Recorder Information

Section/Township/Range

Number of Claims: 62

Amount: _____

Check Number: CC Initials EBG

Receipt Number: 1981046

RECEIVED
BLM AZ STATE OFFICE
2009 AUG 18 P 3:15
PHOENIX, ARIZONA



"Exhibit A"

LINE NO.	AMC NUMBER	CLAIM/SITE NAME	COUNTY RECORDER DATA	SEC, TWP, RNG
	381644	DGM47		
1	381638	DGM24✓	2007-009590	S7, T7s, R10e
2	381639	DGM25✓	2007-009591	S7, T7s, R10e
3	381640	DGM26✓	2007-009592	S7, T7s, R10e
4	381641	DGM27✓	2007-009593	S7, T7s, R10e
5	381642	DGM28✓	2007-009594	S7, T7s, R10e
6	381643	DGM29✓	2007-009595	S7, T7s, R10e
7	381278	DGM45✓	2007-009601	S8&9, T7s, R10e
8	⁸ 381269	DGM35✓	2007-001592	S5&8, T7s, R10e
9	⁶⁹ 381270	DGM36✓	2007-001593	S5&8, T7s, R10e
10	⁶ 381271	DGM37✓	2007-001594	S5&8, T7s, R10e
11	¹ 381272	DGM38✓	2007-001595	S5,8&9 T7s, R10e
12	² 381273	DGM39✓	2007-001596	S8&9, T7s, R10e
13	³ 381274	DGM40✓	2007-001597	S8&9, T7s, R10e
14	⁴ 381275	DGM41✓	2007-001598	S8&9, T7s, R10e
15	⁵ 381276	DGM42✓	2007-001599	S8&9, T7s, R10e
16	⁶ 381277	DGM43✓	2007-001600	S8&9, T7s, R10e
17	⁷ 381278	DGM44✓	2007-001601	S8&9, T7s, R10e
18	382832	GO24✓	2007-033880	S8, T7s, R10e
19	⁸ 382819	DGM60✓	2007-033864	S7, T7s, R10e
20	¹⁹ 382820	DGM61✓	2007-033865	S7, T7s, R10e
21	⁰ 382821	DGM62✓	2007-033866	S7, T7s, R10e
22	¹ 382822	DGM63✓	2007-033867	S7, T7s, R10e

RECEIVED
PIMA STATE OFFICE
2009 AUG 18 P 3:15
TUCSON, ARIZONA

"Exhibit A"

23	382823 ²	DGM64✓	2007-033868	S7, T7s, R10e
24	382824 ³	DGM65✓	2007-033869	S7, T7s, R10e
25	382825 ⁴	DGM66✓	2007-033870	S7, T7s, R10e
26	382826 ⁵	DGM67✓	2007-033871	S7, T7s, R10e
27	381657 ^{Go-7}	DGM68 ³⁸²⁸²⁶	2007-033872	S7, T7s, R10e
28	381658 ⁷	GO7✓	2007-009580	S8, T7s, R10e
29	381659 ⁸	GO8✓	2007-009581	S8, T7s, R10e
30	381660 ⁵⁹	GO9✓	2007-009582	S8, T7s, R10e
31	381661 ⁰	GO10✓	2007-009583	S8, T7s, R10e
32	381662 ¹	GO11✓	2007-009584	S8, T7s, R10e
33	381662 ³⁸¹⁶⁶² 382827	GO12 ³⁸¹⁶⁶²	2007-009585	S8, T7s, R10e
34	382827 ³⁸²⁸²⁷ 380236	GO13 ³⁸²⁸²⁷	2007-033875	S8, T7s, R10e
35	380236 ³⁸⁰²³⁶ 381663	GO14 ³⁸⁰²³⁶	2007-170097	S8, T7s, R10e
36	381644 ^{DGM 47}	GO15 ³⁸¹⁶⁶³	2007-009586	S8, T7s, R10e
37	380237 ³⁸⁰²³⁷ 382828	GO16 ³⁸¹⁶⁶⁴	2007-009587	S8, T7s, R10e
38	382828 ³⁸⁰²³⁷	GO17 ³⁸⁰²³⁷	2007-170098	S8, T7s, R10e
39	382829 ⁸	GO18 ³⁸²⁸²⁸	2007-033876	S8, T7s, R10e
40	382830 ²⁹	GO19✓	2007-033877	S8, T7s, R10e
41	382830 ³⁸²⁸³⁰ 381665	GO20 ³⁸²⁸³⁰	2007-033878	S8, T7s, R10e
42	381666 ⁵	GO21✓	2007-009588	S8, T7s, R10e
43	381666 ³⁸¹⁶⁶⁶ 382831	GO22 ³⁸¹⁶⁶⁶	2007-009589	S8, T7s, R10e
44	382832 ¹	GO23✓	2007-033879	S8, T7s, R10e
45	381669 ⁴⁴⁷	SUN18✓	2007-099565	S17, T7s, R10e
46	372448	SUN1✓	2006-075274	S8, T7s, R10e

RECEIVED
TAMU STATE OFFICE
2009 AUG 18 P 3:15
PHOENIX, ARIZONA

"Exhibit A"

47	372449 ⁸	SUN2✓	2006-075275	S8, T7s, R10e
48	372450 ⁴⁹	SUN3✓	2006-075276	S8, T7s, R10e
49	372451 ⁰	SUN4✓	2006-075277	S8, T7s, R10e
50	372452 ¹	SUN5✓	2006-075278	S8, T7s, R10e
51	372453 ²	SUN6✓	2006-075279	S8, T7s, R10e
52	372454 ³	SUN7✓	2006-075280	S17, T7s, R10e
53	372455 ⁴	SUN8✓	2006-075281	S17, T7s, R10e
54	372456 ⁵	SUN9✓	2006-075282	S17, T7s, R10e
55	372457 ⁶	SUN10✓	2006-075283	S17, T7s, R10e
56	372458 ⁷	SUN11✓	2006-075284	S17, T7s, R10e
57	372459 ⁸	SUN12✓	2006-075285	S17, T7s, R10e
58	372460 ⁵⁹	SUN13✓	2006-075286	S17, T7s, R10e
59	372461 ⁰	SUN14✓	2006-075287	S17, T7s, R10e
60	381667 ¹⁶	SUN15=372461	2006-075288	S17, T7s, R10e
61	381668 ¹⁷	SUN16=381667	2007-009563	S17, T7s, R10e
62	381669 ¹⁸	SUN17=381668	2007-009564	S17, T7s, R10e

Dup
62
Page 3 of 3

RECEIVED
PIMA STATE OFFICE
2009 AUG 18 P 3:14
PHOENIX, ARIZONA

MAINTENANCE FEE PAYMENT

Claimant Name: NPX Metals, Inc.
 Address: 3266 W. Galveston Dr #107
 City: Apache Junction State: AZ Zip: 85129
 Telephone: 480-818-0615
 E-mail address: AZROCKS@yahoo.com
 Signature: David Blak

☐ Check here if this is a change of address.

RECEIVED
 BLMAZ STATE OFFICE
 2009 AUG 18 P 3:14
 PHOENIX, ARIZONA
 BLM
 Date
 Stamp

LINE NO.	AMC NUMBER	CLAIM/SITE NAME	COUNTY RECORDER DATA (If available)	TWP	RNG	SEC
1						
2		SEE ATTACHED				
3						
4		EXHIBIT A				
5						
6						
7						
8						
9						
10						

List additional claims on Form MCF114.

Bureau of Land Management
 Arizona State Office
www.blm.gov/az/

No. of Claims: 13 x \$140 = 1820.
 Check No: CC Init. ERG
 Receipt No.: 1981046
 For BLM Use Only

Form: MCF112
 Revised July 2009

This form is available from the Arizona Department of Mines and Mineral Resources and may be reproduced.

"Exhibit A"

LINE NO.	AMC NUMBER	CLAIM/SITE NAME	COUNTY RECORDER DATA	SEC, TWP, RNG
1 L	381886	Sky1✓	2007-006212	S3 T3s R15e
2	381887	Sky2✓	2007-006213	S3,T3s,R15e
3	381888	Sky3✓	2007-006214	S3,T3s,R15e
4	381889	Sky4✓	2007-006215	S3,T3s,R15e
5	381890	Sky5✓	2007-006216	S3,T3s,R15e
6	381891	Sky6✓	2007-006217	S3,T3s,R15e
7	381892	Sky7✓	2007-006218	S3,T3s,R15e
8	381893	Sky8✓	2007-006219	S3,T3s,R15e
9	381894	Sky9✓	2007-006220	S3,T3s,R15e
10	381895	Sky10✓	2007-006221	S3,T3s,R15e
11	381896	Sky11✓	2007-006222	S3,T3s,R15e
12	381897	Sky12✓	2007-006223	S3,T3s,R15e
13	381898	Sky13✓	2007-006224	S3,T3s,R15e

RECEIVED
BLM AZ STATE OFFICE
2009 AUG 18 P 3:14
PHOENIX, ARIZONA

United States Department of the Interior
Bureau of Land Management
 BUSINESS & SUPPORT SVCS DIV
 ONE N CENTRAL AVE SUITE 800
 PHOENIX, AZ 85004 -4427
 Phone: (602) 417-9200

Receipt

No: 1981046

Transaction #: 2045088**Date of Transaction:** 08/18/2009

CUSTOMER:	NPX METALS INC 3266 W GALVESTON DR STE 107 APACHE JUNCTION, AZ 85220-7184 US
------------------	--

LINE #	QTY	DESCRIPTION	REMARKS	UNIT PRICE	TOTAL
1	1.00	LOCATABLE MINERALS / MINING CLAIMS- NOT NEW-UNADJUD, ONE AUTH NO. ONLY / MINING CLAIM MONEY RECEIVED CASES: AMC381638/\$10500.00	2010 MAINT (75=62+13)	- n/a -	10500.00
TOTAL:					\$10,500.00

PAYMENT INFORMATION

NOTE: Items will appear on credit card statement as "Bureau of Land Mgmt CO".

1	AMOUNT:	10500.00	POSTMARKED:	N/A
	TYPE:	CREDIT CARD	RECEIVED:	08/18/2009
	NAME:	NPX METALS INC 3266 W GALVESTON DR STE 107 APACHE JUNCTION AZ 85220-7184 US		
	CARD NO:	XXXXXXXXXXXX0684	AUTH CODE:	023414
	NAME ON CARD:	DANIEL BLEAK		
	EXPIRES:	05/2010		
	SIGNATURE:			

REMARKS

This receipt was generated by the automated BLM Collections and Billing System and is a paper representation of a portion of the official electronic record contained therein.

LR2000 Production

Case Recordation

View

Mining Claims

View/Update

Mass Owner

Mass Action

Mass Remarks

Status

View

LLD / Land

View LLD

Customer Name

New

View/Update

Transaction Rpts

Mass Upd Report

MC CBS Export

CBS Import Rpt

Data Scan

Case Scan

Administration

My Permissions

Decode Tables

LR2000

Reports

CMR

Reports

Switch Screen

Function Keys**Message:**

75 ROWS RETRIEVED

CBS Export Results Report☐ Include Resolved Records**Record Status**☐ Error Records (E/M/I)☐ Accepted Records (A/W)☐ "On Hold" Records (H)☒ All Records (for s/n or receipt nr)☐ Exported, No Results From CBS☐ New (not yet exported)

Enter export Date (mm/dd/yyyy) ALL

Serial Number match (optional)

Receipt Nr (optional) 1981046

Export Nr (exclusive)

LR2000 User (defaults to login) ALL

Query

Reset

Search Criteria Responsible Area (Error☐ User (U,X)☐ Programmer (P,X)☒ All (U,P,X)[User Guide](#)

	Resend?	Export Nr	A/D	Serial Nr	Mult	Code	\$ Amount	Remarks	Receipt Nr	LR2000 User	#Msg	Resolve
1	<input type="checkbox"/>	2517909	A	AMC381638		682	140.00	2010	1981046	DJJONES	1	<input type="checkbox"/>
2	<input type="checkbox"/>	2517910	A	AMC381639		682	140.00	2010	1981046	DJJONES	1	<input type="checkbox"/>
3	<input type="checkbox"/>	2517911	A	AMC381640		682	140.00	2010	1981046	DJJONES	1	<input type="checkbox"/>
4	<input type="checkbox"/>	2517912	A	AMC381641		682	140.00	2010	1981046	DJJONES	1	<input type="checkbox"/>
5	<input type="checkbox"/>	2517913	A	AMC381642		682	140.00	2010	1981046	DJJONES	1	<input type="checkbox"/>
6	<input type="checkbox"/>	2517914	A	AMC381643		682	140.00	2010	1981046	DJJONES	1	<input type="checkbox"/>
7	<input type="checkbox"/>	2517916	A	AMC381269		682	140.00	2010	1981046	DJJONES	1	<input type="checkbox"/>
8	<input type="checkbox"/>	2517917	A	AMC381270		682	140.00	2010	1981046	DJJONES	1	<input type="checkbox"/>
9	<input type="checkbox"/>	2517918	A	AMC381271		682	140.00	2010	1981046	DJJONES	1	<input type="checkbox"/>
10	<input type="checkbox"/>	2517919	A	AMC381272		682	140.00	2010	1981046	DJJONES	1	<input type="checkbox"/>
11	<input type="checkbox"/>	2517920	A	AMC381273		682	140.00	2010	1981046	DJJONES	1	<input type="checkbox"/>
12	<input type="checkbox"/>	2517921	A	AMC381274		682	140.00	2010	1981046	DJJONES	1	<input type="checkbox"/>
13	<input type="checkbox"/>	2517922	A	AMC381275		682	140.00	2010	1981046	DJJONES	1	<input type="checkbox"/>

Floyd Black #372447 - DGM 35
 381268 - DGM 35
 382818 - DGM 35
 DEPARTMENT OF THE INTERIOR
 BUREAU OF LAND MANAGEMENT
 MINING CLAIMS
 MC Customer Information - With OUT Legal Description
 ACTIVE CLAIMS

Run Date: 10/20/2009 06:40 AM

Page 2 of 1

Serial No	Claim Name/Number	County	Disposition	Int Rel
AMC381268	DGM 35	PINAL	ACTIVE	CLAIMANT
AMC381269	DGM 36	PINAL	ACTIVE	CLAIMANT
AMC381270	DGM 37	PINAL	ACTIVE	CLAIMANT
AMC381271	DGM 38	PINAL	ACTIVE	CLAIMANT
AMC381272	DGM 39	PINAL	ACTIVE	CLAIMANT
AMC381273	DGM 40	PINAL	ACTIVE	CLAIMANT
AMC381274	DGM 41	PINAL	ACTIVE	CLAIMANT
AMC381275	DGM 42	PINAL	ACTIVE	CLAIMANT
AMC381276	DGM 43	PINAL	ACTIVE	CLAIMANT
AMC381277	DGM 44	PINAL	ACTIVE	CLAIMANT
AMC381278	DGM 45	PINAL	ACTIVE	CLAIMANT
AMC381281	JO 3	PINAL	ACTIVE	CLAIMANT
AMC381285	JO 10	PINAL	ACTIVE	CLAIMANT
AMC381288	JO 15	PINAL	ACTIVE	CLAIMANT
AMC381291	JO 21	PINAL	ACTIVE	CLAIMANT
AMC381294	SEC 1	PINAL	ACTIVE	CLAIMANT
AMC381295	SEC 2	PINAL	ACTIVE	CLAIMANT
AMC381638	DGM 24	PINAL	ACTIVE	CLAIMANT
AMC381639	DGM 25	PINAL	ACTIVE	CLAIMANT
AMC381640	DGM 26	PINAL	ACTIVE	CLAIMANT
AMC381641	DGM 27	PINAL	ACTIVE	CLAIMANT
AMC381642	DGM 28	PINAL	ACTIVE	CLAIMANT
AMC381643	DGM 29	PINAL	ACTIVE	CLAIMANT
AMC381644	DGM 47	PINAL	ACTIVE	CLAIMANT
AMC381647	DGM 50	PINAL	ACTIVE	CLAIMANT
AMC381648	DGM 51	PINAL	ACTIVE	CLAIMANT
AMC381649	DGM 52	PINAL	ACTIVE	CLAIMANT
AMC381650	DGM 53	PINAL	ACTIVE	CLAIMANT
AMC381657	GO 7	PINAL	ACTIVE	CLAIMANT
AMC381658	GO 8	PINAL	ACTIVE	CLAIMANT
AMC381659	GO 9	PINAL	ACTIVE	CLAIMANT
AMC381660	GO 10	PINAL	ACTIVE	CLAIMANT
AMC381661	GO 11	PINAL	ACTIVE	CLAIMANT
AMC381662	GO 12	PINAL	ACTIVE	CLAIMANT
AMC381663	GO 15	PINAL	ACTIVE	CLAIMANT
AMC381665	GO 21	PINAL	ACTIVE	CLAIMANT
AMC381666	GO 22	PINAL	ACTIVE	CLAIMANT
AMC381667	SUN 16	PINAL	ACTIVE	CLAIMANT
AMC381668	SUN 17	PINAL	ACTIVE	CLAIMANT
AMC381669	SUN 18	PINAL	ACTIVE	CLAIMANT
AMC382818	DGM 60	PINAL	ACTIVE	CLAIMANT
AMC382819	DGM 61	PINAL	ACTIVE	CLAIMANT
AMC382820	DGM 62	PINAL	ACTIVE	CLAIMANT
AMC382821	DGM 63	PINAL	ACTIVE	CLAIMANT
AMC382822	DGM 64	PINAL	ACTIVE	CLAIMANT
AMC382823	DGM 65	PINAL	ACTIVE	CLAIMANT
AMC382824	DGM 66	PINAL	ACTIVE	CLAIMANT
AMC382825	DGM 67	PINAL	ACTIVE	CLAIMANT
AMC382826	DGM 68	PINAL	ACTIVE	CLAIMANT
AMC382827	GO 13	PINAL	ACTIVE	CLAIMANT
AMC382828	GO 18	PINAL	ACTIVE	CLAIMANT
AMC382829	GO 19	PINAL	ACTIVE	CLAIMANT
AMC382830	GO 20	PINAL	ACTIVE	CLAIMANT
AMC382831	GO 23	PINAL	ACTIVE	CLAIMANT
AMC382832	GO 24	PINAL	ACTIVE	CLAIMANT
AMC382833	UM 11	PINAL	ACTIVE	CLAIMANT
AMC382834	UM 14	PINAL	ACTIVE	CLAIMANT

DEPARTMENT OF THE INTERIOR
BUREAU OF LAND MANAGEMENT
MINING CLAIMS

MC Customer Information - With OUT Legal Description

ACTIVE CLAIMS

Run Date: 10/20/2009 06:40 AM

Page 1 of 1

SECTURA MINERALS LLC
1237 S VAL VISTA
MESA, AZ 85204

INT-REL: CLAIMANT

CUSTOMER ID: 2241209

<u>Serial No</u>	<u>Claim Name/Number</u>	<u>County</u>	<u>Disposition</u>	<u>Int Rel</u>
AMC374279	CP1	PINAL	ACTIVE	CLAIMANT
AMC374280	CP2	PINAL	ACTIVE	CLAIMANT
AMC374281	CP3	PINAL	ACTIVE	CLAIMANT
AMC374282	CP4	PINAL	ACTIVE	CLAIMANT
AMC374283	CP5	PINAL	ACTIVE	CLAIMANT
AMC374284	CP6	PINAL	ACTIVE	CLAIMANT
AMC374285	CP7	PINAL	ACTIVE	CLAIMANT
AMC374286	CP8	PINAL	ACTIVE	CLAIMANT
AMC374287	CP9	PINAL	ACTIVE	CLAIMANT
AMC374288	CP10	PINAL	ACTIVE	CLAIMANT
AMC374289	UM1	PINAL	ACTIVE	CLAIMANT
AMC374290	UM2	PINAL	ACTIVE	CLAIMANT
AMC374291	UM3	PINAL	ACTIVE	CLAIMANT
AMC374292	UM4	PINAL	ACTIVE	CLAIMANT
AMC374293	UM5	PINAL	ACTIVE	CLAIMANT
AMC374294	UM6	PINAL	ACTIVE	CLAIMANT
AMC374295	UM7	PINAL	ACTIVE	CLAIMANT
AMC374296	UM8	PINAL	ACTIVE	CLAIMANT
AMC374297	UM9	PINAL	ACTIVE	CLAIMANT
AMC374298	UM10	PINAL	ACTIVE	CLAIMANT
AMC380236	GO 14	PINAL	ACTIVE	CLAIMANT
AMC380237	GO 17	PINAL	ACTIVE	CLAIMANT
AMC380981	UM 12	PINAL	ACTIVE	CLAIMANT
AMC380982	UM 13	PINAL	ACTIVE	CLAIMANT
AMC380983	UM 15	PINAL	ACTIVE	CLAIMANT
AMC380984	UM 16	PINAL	ACTIVE	CLAIMANT
AMC380985	UM 17	PINAL	ACTIVE	CLAIMANT
AMC380986	UM 18	PINAL	ACTIVE	CLAIMANT
AMC380987	UM 19	PINAL	ACTIVE	CLAIMANT
AMC380988	UM 20	PINAL	ACTIVE	CLAIMANT
AMC380989	UM 21	PINAL	ACTIVE	CLAIMANT
AMC380990	UM 22	PINAL	ACTIVE	CLAIMANT
AMC380991	UM 23	PINAL	ACTIVE	CLAIMANT
AMC380992	UM 24	PINAL	ACTIVE	CLAIMANT
AMC380993	UM 25	PINAL	ACTIVE	CLAIMANT
AMC380994	UM 26	PINAL	ACTIVE	CLAIMANT
AMC380995	UM 27	PINAL	ACTIVE	CLAIMANT
AMC380996	UM 28	PINAL	ACTIVE	CLAIMANT
AMC380997	UM 29	PINAL	ACTIVE	CLAIMANT
AMC380998	UM 30	PINAL	ACTIVE	CLAIMANT
AMC381253	CP 11	PINAL	ACTIVE	CLAIMANT
AMC381254	CP 12	PINAL	ACTIVE	CLAIMANT
AMC381255	CP 14	PINAL	ACTIVE	CLAIMANT
AMC381256	CP 15	PINAL	ACTIVE	CLAIMANT
AMC381257	CP 16	PINAL	ACTIVE	CLAIMANT
AMC381258	CP 17	PINAL	ACTIVE	CLAIMANT
AMC381259	CP 18	PINAL	ACTIVE	CLAIMANT
AMC381260	CP 19	PINAL	ACTIVE	CLAIMANT
AMC381261	CP 20	PINAL	ACTIVE	CLAIMANT
AMC381262	CP 21	PINAL	ACTIVE	CLAIMANT
AMC381263	DGM 30	PINAL	ACTIVE	CLAIMANT
AMC381264	DGM 31	PINAL	ACTIVE	CLAIMANT
AMC381265	DGM 32	PINAL	ACTIVE	CLAIMANT
AMC381266	DGM 33	PINAL	ACTIVE	CLAIMANT
AMC381267	DGM 34	PINAL	ACTIVE	CLAIMANT

NO WARRANTY IS MADE BY BLM FOR USE OF THE DATA
FOR PURPOSES NOT INTENDED BY BLM.

DEPARTMENT OF THE INTERIOR
BUREAU OF LAND MANAGEMENT
MINING CLAIMS

Run Date/Time: 10/20/2009 10:49 AM

(LIVE) Serial Register Page

Page 1 of

01 05-10-1872;017STAT0091;30USC26,28,34

Case Type 384101: LODE CLAIM

Claim Name: GO 16

Commodity :

Case Disposition: CLOSED

Serial Number

AMC381664

Lead File Number

AMC381638

Name & Address	Int Rel	% Interest
SECTURA MINERALS LLC 1237 S VAL VISTA MESA, AZ 85204	CLAIMANT	0.0000000

Mer Twp	Rng	Sec	Quadrant	District/Resource	County
14	0070S	0100E	008 NE	TUCSON FIELD OFFICE	PINAL

Act Date	Code	Action	Action Remarks	Receipt Number
01/05/2007	403	LOCATION DATE		
04/03/2007	395	RECORDATION NOTICE RECD	1	1466397
08/24/2007	582	MAINTENANCE FEE/\$125	2008	1552351
04/03/2007	484	LOCATION YEAR / MAINTENANCE 2007		1466397
03/06/2009	393	DECISION ISSUED	REQ NOT MET	
09/01/2008	631	ABANDONMENT CLAIM VOID	REQ NOT MET	
10/24/2007	669	LAND STATUS CHECKED		
04/03/2007	501	ACCT ADV IN LEAD FILE	AMC381638;	
01/23/2007	404	COUNTY RECORDATION	2007009587	

Line Nr Remarks

When recorded please mail to:
NPX Metals, Inc.
3266 W. Galveston Dr. #107
Apache Junction, AZ. 85220

AMC 381253
AMC 374279
AMC 381638
AMC 382808
AMC 380236
AMC 372447
AMC 380981

MAINTENANCE FEE PAYMENT

NPX Metals, Inc.
3266 W. Galveston Dr. #107
Apache Junction, AZ. 85220
480-288-6530
Email: dbleak@npxmetals.com

Signature: *Dale R. Bleak*
Date: August 20, 2008

Date
Stamp
BLM

RECEIVED
BLM AZ STATE OFFICE
2008 AUG 20 P 12: 24
PHOENIX, ARIZONA

Please see attached "Exhibit A" for listing of:

AMC Number

Claim/Site Name

County Recorder Information

Section, Township, Range.

Number of Claims: 127 X \$125.00 = \$15,875.00

Check Number: CC Initials: YMC

Receipt Number: 1766472

BLM Use

BE 9/10/08
ENTERED IN COMPUTER

"Exhibit A"

LINE NO.	AMC NUMBER	CLAIM/SITE NAME	COUNTY RECORDER DATA	SEC. TWP. RNG
1	374279	CP1	2006-145407	S5, T7s, R10e
2	374280	CP2	2006-145408	S5, T7s, R10e
3	374281	CP3	2006-145409	S5&6 T7s, R10e
4	374282	CP4	2006-145410	S5, T7s, R10e
5	374283	CP5	2006-145411	S5, T7s, R10e
6	374284	CP6	2006-145412	S5, T7s, R10e
7	374285	CP7	2006-145413	S5, T7s, R10e
8	374286	CP8	2006-145414	S5&6 T7s, R10e
9	374287	CP9	2006-145415	S5, T7s, R10e
10	374288	CP10	2006-145416	S5, T7s, R10e
11	381253	CP11	2007-001604	S5, T7s, R10e
12	381254	CP12	2007-001605	S5, T7s, R10e
13	381255	CP14	2007-001606	S5, T7s, R10e
14	381256	CP15	2007-001607	S5, T7s, R10e
15	381257	CP16	2007-001608	S5, T7s, R10e
16	381258	CP17	2007-001609	S5, T7s, R10e
17	381259	CP18	2007-001610	S5, T7s, R10e
18	381260	CP19	2007-001611	S5, T7s, R10e
19	381261	CP20	2007-001612	S5, T7s, R10e
20	381262	CP21	2007-001613	S5, T7s, R10e
21	381638	DGM24	2007-009590	S7, T7s, R10e
22	381639	DGM25	2007-009591	S7, T7s, R10e
23	381640	DGM26	2007-009592	S7, T7s, R10e

RECEIVED
BLM AZ STATE OFFICE

2008 AUG 20 P 12:25
PHOENIX, ARIZONA

"Exhibit A"

24	381641	DGM27	2007-009593	S7, T7s, R10e
25	381642	DGM28	2007-009594	S7, T7s, R10e
26	381643	DGM29	2007-009595	S7, T7s, R10e
27	381263	DGM30	2007-001587	S5&6, T7s, R10e
28	381264	DGM31	2007-001588	S5&6, T7s, R10e
29	381265	DGM32	2007-001589	S5&6, T7s, R10e
30	381266	DGM33	2007-001590	S5&6, T7s, R10e
31	381267	DGM34	2007-001591	S5&6, T7s, R10e
32	381268	DGM35	2007-001592	S5&8, T7s, R10e
33	381269	DGM36	2007-001593	S5&8, T7s, R10e
34	381270	DGM37	2007-001594	S5&8, T7s, R10e
35	381271	DGM38	2007-001595	S5,8&9 T7s, R10e
36	381272	DGM39	2007-001596	S8&9, T7s, R10e
37	381273	DGM40	2007-001597	S8&9, T7s, R10e
38	381274	DGM41	2007-001598	S8&9, T7s, R10e
39	381275	DGM42	2007-001599	S8&9, T7s, R10e
40	381276	DGM43	2007-001600	S8&9, T7s, R10e
41	381277	DGM44	2007-001601	S8&9, T7s, R10e
42	381278	DGM45	2007-001602	S8&9, T7s, R10e
43	381647	DGM50	2007-009599	S5&6, T7s, R10e
44	381648	DGM51	2007-009600	S5, T7s, R10e
45	381649	DGM52	2007-009601	S5, T7s, R10e
46	381650	DGM53	2007-009602	S5, T7s, R10e
47	382818	DGM60	2007-033864	S7, T7s, R10e

RECEIVED
BLMAZ STATE OFFICE

2008 AUG 20 P 12:25
PHOENIX, ARIZONA

"Exhibit A"

48	382819	DGM61	2007-033865	S7, T7s, R10e
49	382820	DGM62	2007-033866	S7, T7s, R10e
50	382821	DGM63	2007-033867	S7, T7s, R10e
51	382822	DGM64	2007-033868	S7, T7s, R10e
52	382823	DGM65	2007-033869	S7, T7s, R10e
53	382824	DGM66	2007-033870	S7, T7s, R10e
54	382825	DGM67	2007-033871	S7, T7s, R10e
55	382826	DGM68	2007-033872	S7, T7s, R10e
56	381657	GO7	2007-009580	S8, T7s, R10e
57	381658	GO8	2007-009581	S8, T7s, R10e
58	381659	GO9	2007-009582	S8, T7s, R10e
59	381660	GO10	2007-009583	S8, T7s, R10e
60	381661	GO11	2007-009584	S8, T7s, R10e
61	381662	GO12	2007-009585	S8, T7s, R10e
62	382827	GO13	2007-033875	S8, T7s, R10e
63	380236	GO14	2007-170097	S8, T7s, R10e
64	381663	GO15	2007-009586	S8, T7s, R10e
65	381644	GO16	2007-009587	S8, T7s, R10e
66	380237	GO17	2007-170098	S8, T7s, R10e
67	382828	GO18	2007-033876	S8, T7s, R10e
68	382829	GO19	2007-033877	S8, T7s, R10e
69	382830	GO20	2007-033878	S8, T7s, R10e
70	381665	GO21	2007-009588	S8, T7s, R10e
71	381666	GO22	2007-009589	S8, T7s, R10e

2008 AUG 20 P 12: 25
PHOENIX, ARIZONA

RECEIVED
BLM AZ STATE OFFICE

"Exhibit A"

72	382831	GO23	2007-033879	S8, T7s, R10e
73	382832	GO24	2007-033880	S8, T7s, R10e
74	381294	SEC1	2007-001628	S33, T4&7s, R10e
75	381295	SEC2	2007-001629	S33, T4&7s, R10e
76	372447	SUN1	2006-075274	S8, T7s, R10e
77	372448	SUN2	2006-075275	S8, T7s, R10e
78	372449	SUN3	2006-075276	S8, T7s, R10e
79	372450	SUN4	2006-075277	S8, T7s, R10e
80	372451	SUN5	2006-075278	S8, T7s, R10e
81	372452	SUN6	2006-075279	S8, T7s, R10e
82	372453	SUN7	2006-075280	S17, T7s, R10e
83	372454	SUN8	2006-075281	S17, T7s, R10e
84	372455	SUN9	2006-075282	S17, T7s, R10e
85	372456	SUN10	2006-075283	S17, T7s, R10e
86	372457	SUN11	2006-075284	S17, T7s, R10e
87	372458	SUN12	2006-075285	S17, T7s, R10e
88	372459	SUN13	2006-075286	S17, T7s, R10e
89	372460	SUN14	2006-075287	S17, T7s, R10e
90	372461	SUN15	2006-075288	S17, T7s, R10e
91	381667	SUN16	2007-009563	S17, T7s, R10e
92	381668	SUN17	2007-009564	S17, T7s, R10e
93	381669	SUN18	2007-009565	S17, T7s, R10e
94	374289	UM1	2006-145417	S4, T7s, R10E
95	374290	UM2	2006-145418	S4, T7s, R10E

RECEIVED
BLM AZ STATE OFFICE

2008 AUG 20 P 2:25
PHOENIX, ARIZONA

"Exhibit A"

96	374291	UM3	2006-145419	S4, T7s, R10E
97	374292	UM4	2006-145420	S4, T7s, R10E
98	374293	UM5	2006-145421	S5, T7s, R10e
99	374294	UM6	2006-145422	S5, T7s, R10e
100	374295	UM7	2006-145423	S5, T7s, R10e
101	374296	UM8	2006-145424	S5, T7s, R10e
102	374297	UM9	2006-145425	S5, T7s, R10e
103	374298	UM10	2006-145426	S5, T7s, R10e
104	382833	UM11	2007-033873	S4, T7s, R10E
105	380981	UM12	2006-173114	S4, T7s, R10E
106	380982	UM13	2006-173118	S4, T7s, R10E
107	382834	UM14	2007-033874	S4, T7s, R10E
108	380983	UM15	2006-173125	S4, T7s, R10E
109	380984	UM16	2006-173119	S4, T7s, R10E
110	380985	UM17	2006-173111	S4, T7s, R10E
111	380986	UM18	2006-173124	S4, T7s, R10E
112	380987	UM19	2006-173120	S4, T7s, R10E
113	380988	UM20	2006-173110	S4, T7s, R10E
114	380989	UM21	2006-173115	S4, T7s, R10E
115	380990	UM22	2006-173109	S4, T7s, R10E
116	380991	UM23	2007-033881	S4, T7s, R10E
117	380992	UM24	2006-173108	S4, T7s, R10E
118	380993	UM25	2006-173121	S4, T7s, R10E
119	380994	UM26	2006-173107	S4, T7s, R10E

PHOENIX, ARIZONA

2008 AUG 20 P 12:25

RECEIVED
BLM AZ STATE OFFICE

"Exhibit A"

120	380995	UM27	2006-173122	S4, T7s, R10E
121	380996	UM28	2006-173106	S4, T7s, R10E
122	380997	UM29	2006-173117	S4, T7s, R10E
123	380998	UM30	2006-173123	S4, T7s, R10E
124	381281	JO3	2007-001615	S6, T7s, R10e
125	381285	JO10	2007-001619	S6, T7s, R10e
126	381288	JO15	2007-001622	S6, T7s, R10e
127	381291	JO21	2007-001625	S6, T7s, R10e

RECEIVED
BLM AZ STATE OFFICE

2008 AUG 20 P 12: 25

PHOENIX, ARIZONA

United States Department of the Interior
Bureau of Land Management
BUSINESS & SUPPORT SVCS DIV
ONE N CENTRAL AVE SUITE 800
PHOENIX, AZ 85004 -4427
Phone: (602) 417-9200

Receipt

No:

1766472

Transaction #: 1824086

Date of Transaction: 08/20/2008

CUSTOMER: NPX METALS INC
3266 W GALVESTON DR #107
APACHE JUNCTION, AZ 85220

LINE #	QTY	DESCRIPTION	REMARKS	UNIT PRICE	TOTAL
1	1.00	LOCATABLE MINERALS / MINING CLAIMS-NOT NEW- UNADJUD, ONE AUTH NO. ONLY / MINING CLAIM MONEY RECEIVED (455) CASES: AMC374279/\$15875.00	MAINT 2009/127	- n/a -	15875.00
TOTAL:					\$15,875.00

PAYMENT INFORMATION

NOTE: Items will appear on credit card statement as "Bureau of Land Mgmt CO".

1	AMOUNT:	\$15,875.00	POSTMARKED:	N/A
	TYPE:	CREDIT CARD	RECEIVED:	08/20/2008
	NAME:	NPX METALS INC 3266 W GALVESTON DR #107 APACHE JUNCTION AZ 85220		
	CARD NO:	XXXXXXXXXXXX5834	AUTH CODE:	056265
	NAME ON CARD:	JOSHUA BLEAK		
	EXPIRES:	05/31/2010		
	SIGNATURE:			

REMARKS

This receipt was generated by the automated BLM Collections and Billing System and is a paper representation of a portion of the official electronic record contained therein.

AMC 381886
381638
381253
380981
382808

380236
374551
374279
373176
372447

MAINTENANCE FEE PAYMENT

Claimant Name: NEVADA PLAINS EXPLORATION
Address: 1237 S. VAL VISTA
City: MESA State: AZ Zip: 85204
Telephone: 480-276-3368
E-mail address: _____
Signature: Dan Blouh

☐ Check here if this is a change of address.

RECEIVED
BLM ARIZONA STATE OFFICE
2007 AUG 24 P 12:36
PUEBLO, ARIZONA
BLM
Date
Stamp

LINE NO.	AMC NUMBER	CLAIM/SITE NAME	COUNTY RECORDER DATA (If available)	TWP	RNG	SEC
1						
2		SEE ATTACHED				
3		PAGE				
4						
5						
6						
7						
8						
9						
10						

List additional claims on Form MCF114.

Bureau of Land Management
Arizona State Office
www.az.blm.gov

No. of Claims: 13 x \$125 = 1,625
Check No: 1043 Init. SC
Receipt No.: 1552351
For BLM Use Only

Form: MCF112
Revised July 2005

This form is available from the Arizona Department of Mines and Mineral Resources and may be reproduced.

JmB - JmB listed twice (6 claims)

1 # listed in error - AMC 373189

Refund for 7 claims authorized 10/5/07 AB

ENTERED INTO COMPUTER
FB
13/SC
SS

Maintenance Fee Payment

Continued from Form MCF112

<u>Line</u>	<u>AMC Number</u>	<u>Claim Name</u>	<u>County Recorder</u>	<u>TWP</u>	<u>RNG</u>	<u>SEC</u>
1.	381886	SKY1	4/13/2007	3S	15E	3
2.	381887	SKY2	4/13/2007	3S	15E	3
3.	381888	SKY3	4/13/2007	3S	15E	3
4.	381889	SKY4	4/13/2007	3S	15E	3
5.	381890	SKY5	4/13/2007	3S	15E	3
6.	381891	SKY6	4/13/2007	3S	15E	3
7.	381892	SKY7	4/13/2007	3S	15E	3
8.	381893	SKY8	4/13/2007	3S	15E	3
9.	381894	SKY9	4/13/2007	3S	15E	3
10.	381895	SKY10	4/13/2007	3S	15E	3
11.	381896	SKY11	4/13/2007	3S	15E	3
12.	381897	SKY12	4/13/2007	3S	15E	3
13.	381898	SKY13	4/13/2007	3S	15E	3
14.						
15.						
16.						
17.						
18.						
19.						
20.						
21.						
22.						
23.						
24.						
25.						
26.						
27.						
28.						
29.						
30.						
31.						
32.						
33.						
34.						
35.						
36.						
37.						

RECEIVED
BLM. ALBUQUERQUE OFFICE
2007 AUG 24 P 12:36
MIDWAY, ARIZONA

MEG

MAINTENANCE FEE PAYMENT

Claimant Name: NEVADA PLAINS Exploration
 Address: 1237 S. VAL VISTA
 City: MESA State: AZ Zip: 85204
 Telephone: 480 776-3368
 E-mail address: _____
 Signature: [Signature]

☐ Check here if this is a change of address.

BLM Date Stamp	RECEIVED BLM, AZ STATE OFFICE 2001 AUG 24 P 12:36 PICTURE, ARIZONA
----------------------	---

LINE NO.	AMC NUMBER	CLAIM/SITE NAME	COUNTY RECORDER DATA (If available)	TWP	RNG	SEC
1						
2		PLEASE SEE ATTACHED				
3		SHEET				
4						
5						
6						
7						
8						
9						
10						

List additional claims on Form MCF114.

Bureau of Land Management
 Arizona State Office
www.az.blm.gov

No. of Claims: 29 x \$125 = 3,625
 Check No: 1043 Init. SC
 Receipt No.: 155 2351
 For BLM Use Only

Form: MCF112
 Revised July 2005

This form is available from the Arizona Department of Mines and Mineral Resources and may be reproduced.

Maintenance Fee Payment

Continued from Form MCF112

<u>Line</u>	<u>AMC Number</u>	<u>Claim Name</u>	<u>County Recorder</u>	<u>TWP</u>	<u>RNG</u>	<u>SEC</u>
1.	373176	MEG1	7/3/2006	2S	15E	29
2.	373177	MEG2	7/3/2006	2S	15E	29
3.	373178	MEG3	7/3/2006	2S	15E	29
4.	373179	MEG4	7/3/2006	2S	15E	29
5.	373180	MEG5	7/3/2006	2S	15E	29
6.	373181	MEG6	7/3/2006	2S	15E	29
7.	373182	MEG7	7/3/2006	2S	15E	29
8.	373183	MEG8	7/3/2006	2S	15E	29
9.	373184	MEG9 ¹⁰	7/3/2006	2S	15E	29
10.	373185	MEG10 ¹¹	7/3/2006	2S	15E	29
11.	373186	MEG11 ¹²	7/3/2006	2S	15E	29
12.	373187	MEG12 ¹³	7/3/2006	2S	15E	29
13.	373188	MEG13 ¹⁴	7/3/2006	2S	15E	29
14.	373189	MEG14	7/3/2006	2S	15E	29
15.	374551	MEG15	9/1/2006	2S	15E	30
16.	374552	MEG16	9/1/2006	2S	15E	29
17.	374553	MEG17	9/1/2006	2S	15E	29
18.	374554	MEG18	9/1/2006	2S	15E	29
19.	374555	MEG19	9/1/2006	2S	15E	29
20.	374556	MEG20	9/1/2006	2S	15E	29
21.	374557	MEG21	9/1/2006	2S	15E	29
22.	374558	MEG22	9/1/2006	2S	15E	29
23.	374559	MEG23	9/1/2006	2S	15E	29
24.	374560	MEG24	9/1/2006	2S	15E	29
25.	374561	MEG25	9/1/2006	2S	15E	29
26.	374562	MEG26	9/1/2006	2S	15E	20
27.	374563	MEG27	9/1/2006	2S	15E	20
28.	374564	MEG28	9/1/2006	2S	15E	20
29.	374565	MEG29	9/1/2006	2S	15E	20

*Different claimant
claim name = Tootie 2*

30.
31.
32.
33.
34.
35.
36.
37.

RECEIVED
CLERK OF COURT OFFICE
2007 AUG 20 PM 12:36
ARIZONA

North Star

MAINTENANCE FEE PAYMENT

Claimant Name: NEVADA PLAINS Exploration

Address: 1237 S. VAL VISTA

City: Mesa State: AZ Zip: 85204

Telephone: 480 776-3368

E-mail address: _____

Signature: [Signature]

☐ Check here if this is a change of address.

BLM Date Stamp	RECEIVED BLM, AZ STATE OFFICE 2001 AUG 24 P 12:36 PHOENIX, ARIZONA
----------------------	---

LINE NO.	AMC NUMBER	CLAIM/SITE NAME	COUNTY RECORDER DATA (If available)	TWP	RNG	SEC
1						
2	SEE	ATTACHED	6			
3		PAGES				
4						
5						
6						
7						
8						
9						
10						

List additional claims on Form MCF114.

Bureau of Land Management
Arizona State Office
www.az.blm.gov

No. of Claims: 211 x \$125 = 26375
Check No: 1043 Init. _____
Receipt No.: 1552351
For BLM Use Only

Form: MCF112
Revised July 2005

This form is available from the Arizona Department of Mines and Mineral Resources and may be reproduced.

Maintenance Fee Payment

Continued from Form MCF112

<u>Line</u>	<u>AMC Number</u>	<u>Claim Name</u>	<u>County Recorder</u>	<u>TWP</u>	<u>RNG</u>	<u>SEC</u>
1.	374279	CP1	10/18/2006	7S	10E	5
2.	374280	CP2	10/18/2006	7S	10E	5
3.	374281	CP3	10/18/2006	7S	10E	5&6
4.	374282	CP4	10/18/2006	7S	10E	5
5.	374283	CP5	10/18/2006	7S	10E	5
6.	374284	CP6	10/18/2006	7S	10E	5
7.	374285	CP7	10/18/2006	7S	10E	5
8.	374286	CP8	10/18/2006	7S	10E	5&6
9.	374287	CP9	10/18/2006	7S	10E	5
10.	374288	CP10	10/18/2006	7S	10E	5
11.	381253	CP11	1/3/2007	7S	10E	5
12.	381254	CP12	1/3/2007	7S	10E	5
13.	381255	CP14	1/3/2007	7S	10E	5
14.	381256	CP15	1/3/2007	7S	10E	5
15.	381257	CP16	1/3/2007	7S	10E	5
16.	381258	CP17	1/3/2007	7S	10E	5
17.	381259	CP18	1/3/2007	7S	10E	5
18.	381260	CP19	1/3/2007	7S	10E	5
19.	381261	CP20	1/3/2007	7S	10E	5
20.	381262	CP21	1/3/2007	7S	10E	5
21.	382808	CP22	2/26/2007	7S	10E	6
22.	382809	CP23	2/26/2007	7S	10E	6
23.	382810	CP24	2/26/2007	7S	10E	6
24.	382811	CP25	2/26/2007	7S	10E	6
25.	382812	CP26	2/26/2007	7S	10E	6
26.	382813	CP27	2/26/2007	7S	10E	6
27.	382814	CP28	2/26/2007	7S	10E	6
28.	382815	CP29	2/26/2007	7S	10E	6
29.	382816	CP30	2/26/2007	7S	10E	6
30.	382817	CP31	2/26/2007	7S	10E	6
31.	381638	DGM24	1/23/2007	7S	10E	7
32.	381639	DGM25	1/23/2007	7S	10E	7
33.	381640	DGM26	1/23/2007	7S	10E	7
34.	381641	DGM27	1/23/2007	7S	10E	7
35.	381642	DGM28	1/23/2007	7S	10E	7
36.	381643	DGM29	1/23/2007	7S	10E	7
37.	381263	DGM30	1/3/2007	7S	10E	5&6

PHOENIX, ARIZONA

2007 AUG 24 P 12:36

RECEIVED
B.L.M. AZ STATE OFFICE

38.	381264	DGM31	1/3/2007	7S 10E	5&6
39.	381265	DGM32	1/3/2007	7S 10E	5&6
40.	381266	DGM33	1/3/2007	7S 10E	5&6
41.	381267	DGM34	1/3/2007	7S 10E	5&6
42.	381268	DGM35	1/3/2007	7S 10E	5&8
43.	381269	DGM36	1/3/2007	7S 10E	5&8
44.	381270	DGM37	1/3/2007	7S 10E	5&8
45.	381271	DGM38	1/3/2007	7S 10E	5,8,9
46.	381272	DGM39	1/3/2007	7S 10E	8&9
47.	381273	DGM40	1/3/2007	7S 10E	8&9
48.	381274	DGM41	1/3/2007	7S 10E	8&9
49.	381275	DGM42	1/3/2007	7S 10E	8&9
50.	381276	DGM43	1/3/2007	7S 10E	8&9
51.	381277	DGM44	1/3/2007	7S 10E	8&9
52.	381278	DGM45	1/3/2007	7S 10E	8&9
53.	381279	DGM46	1/3/2007	7S 10E	8&9
54.	381644	DGM47	1/23/2007	7S 10E	9
55.	381645	DGM48	1/23/2007	7S 10E	9
56.	381646	DGM49	1/23/2007	7S 10E	9
57.	381647	DGM50	1/23/2007	7S 10E	5&6
58.	381648	DGM51	1/23/2007	7S 10E	5
59.	381649	DGM52	1/23/2007	7S 10E	5
60.	381650	DGM53	1/23/2007	7S 10E	5
61.	381651	DGM54	1/23/2007	7S 10E	17
62.	381652	DGM55	1/23/2007	7S 10E	17
63.	381653	DGM56	1/23/2007	7S 10E	17
64.	381654	DGM57	1/23/2007	7S 10E	17
65.	381655	DGM58	1/23/2007	7S 10E	17
66.	381656	DGM59	1/23/2007	7S 10E	17
67.	382818	DGM60	3/20/2007	7S 10E	7
68.	382819	DGM61	3/20/2007	7S 10E	7
69.	382820	DGM62	3/20/2007	7S 10E	7
70.	382821	DGM63	3/20/2007	7S 10E	7
71.	382822	DGM64	3/20/2007	7S 10E	7
72.	382823	DGM65	3/20/2007	7S 10E	7
73.	382824	DGM66	3/20/2007	7S 10E	7
74.	382825	DGM67	3/20/2007	7S 10E	7
75.	382826	DGM68	3/20/2007	7S 10E	7
76.	381657	GO7	1/23/2007	7S 10E	8
77.	381658	GO8	1/23/2007	7S 10E	8
78.	381659	GO9	1/23/2007	7S 10E	8
79.	381660	GO10	1/23/2007	7S 10E	8

2007 AUG 24 P 12:36

RECEIVED
BLM DISTRICT OFFICE

48/sc

80.	381661	GO11	1/23/2007	7S 10E	8
81.	381662	GO12	1/23/2007	7S 10E	8
82.	381663	GO15	1/23/2007	7S 10E	8
83.	381644 ⁶ ~381664	GO16	1/23/2007	7S 10E	8
84.	381665	GO21	1/23/2007	7S 10E	8
85.	381666	GO22	1/23/2007	7S 10E	8
86.	380236	GO14	12/12/2006	7S 10E	8
87.	380237	GO17	12/12/2006	7S 10E	8
88.	382827	GO13	3/20/2007	7S 10E	8
89.	382828	GO18	3/20/2007	7S 10E	8
90.	382829	GO19	3/20/2007	7S 10E	8
91.	382830	GO20	3/20/2007	7S 10E	8
92.	382831	GO23	3/20/2007	7S 10E	8
93.	382832	GO24	3/20/2007	7S 10E	8
94.	381294	SEC1	1/3/2007	6S 10E	33
95.	381295	SEC2	1/3/2007	6S 10E	33
96.	381296	SEC3	1/3/2007	6S 10E	33
97.	381297	SEC4	1/3/2007	6S 10E	33
98.	381298	SEC5	1/3/2007	6S 10E	33
99.	381299	SEC6	1/3/2007	6S 10E	33
100.	381300	SEC7	1/3/2007	6S 10E	33
101.	381301	SEC8	1/3/2007	6S 10E	33
102.	381302	SEC9	1/3/2007	6S 10E	33
103.	381303	SEC10	1/3/2007	6S 10E	33
104.	381304	SEC11	1/3/2007	6S 10E	33
105.	381305	SEC12	1/3/2007	6S 10E	33
106.	381306	SEC13	1/3/2007	6S 10E	33
107.	381307	SEC14	1/3/2007	6S 10E	33
108.	372447	SUN 1	5/25/2006	7S 10E	8
109.	372448	SUN 2	5/25/2006	7S 10E	8
110.	372449	SUN 3	5/25/2006	7S 10E	8
111.	372450	SUN 4	5/25/2006	7S 10E	8
112.	372451	SUN 5	5/25/2006	7S 10E	8
113.	372452	SUN 6	5/25/2006	7S 10E	8
114.	372453	SUN 7	5/25/2006	7S 10E	17
115.	372454	SUN 8	5/25/2006	7S 10E	17
116.	372455	SUN 9	5/25/2006	7S 10E	17
117.	372456	SUN 10	5/25/2006	7S 10E	17
118.	372457	SUN 11	5/25/2006	7S 10E	17
119.	372458	SUN 12	5/25/2006	7S 10E	17
120.	372459	SUN 13	5/25/2006	7S 10E	17
121.	372460	SUN 14	5/25/2006	7S 10E	17

2007 AUG 24

RECEIVED
BLM. WYOMING OFFICE

42/5c

105.	372461	SUN 15	5/25/2006	7S 10E	17
106.	381667	SUN 16	1/23/2007	7S 10E	17
107.	381668	SUN 17	1/23/2007	7S 10E	17
108.	381669	SUN 18	1/23/2007	7S 10E	17
109.	381670	SUN 19	1/23/2007	7S 10E	17
110.	381671	SUN 20	1/23/2007	7S 10E	17
111.	381672	SUN 21	1/23/2007	7S 10E	17
112.	381673	SUN 22	1/23/2007	7S 10E	17
113.	381674	SUN 23	1/23/2007	7S 10E	17
114.	381675	SUN 24	1/23/2007	7S 10E	17
115.	381676	SUN 25	1/23/2007	7S 10E	17
116.	381677	SUN 26	1/23/2007	7S 10E	17
117.	381678	SUN 27	1/23/2007	7S 10E	17
118.	381679	SUN 28	1/23/2007	7S 10E	17
119.	381680	SUN 29	1/23/2007	7S 10E	17
120.	381681	SUN 30	1/23/2007	7S 10E	17
121.	374289	UM1	10/18/2006	7S 10E	4
122.	374290	UM2	10/18/2006	7S 10E	4
123.	374291	UM3	10/18/2006	7S 10E	4
124.	374292	UM4	10/18/2006	7S 10E	4
125.	374293	UM5	10/18/2006	7S 10E	5
126.	374294	UM6	10/18/2006	7S 10E	5
127.	374295	UM7	10/18/2006	7S 10E	5
128.	374296	UM8	10/18/2006	7S 10E	5
129.	374297	UM9	10/18/2006	7S 10E	5
130.	374298	UM10	10/18/2006	7S 10E	5
131.	382833	UM11	3/20/2007	7S 10E	4
132.	382834	UM14	3/20/2007	7S 10E	4
133.	380981	UM12	12/19/2006	7S 10E	4
134.	380982	UM13	12/19/2006	7S 10E	4
135.	380983	UM15	12/19/2006	7S 10E	4
136.	380984	UM16	12/19/2006	7S 10E	4
137.	380985	UM17	12/19/2006	7S 10E	4
138.	380986	UM18	12/19/2006	7S 10E	4
139.	380987	UM19	12/19/2006	7S 10E	4
140.	380988	UM20	12/19/2006	7S 10E	4
141.	380989	UM21	12/19/2006	7S 10E	4
142.	380990	UM22	12/19/2006	7S 10E	4
143.	380991	UM23	3/20/2007	7S 10E	4
144.	380992	UM24	12/19/2006	7S 10E	4
145.	380993	UM25	12/19/2006	7S 10E	4
146.	380994	UM26	12/19/2006	7S 10E	4

2001 AUG 24 P 12:36

PHOENIX, ARIZONA

RECEIVED
B.L.M. AZ STATE OFFICE

42/50

147.	380995	UM27	12/19/2006	7S 10E	4
148.	380996	UM28	12/19/2006	7S 10E	4
149.	380997	UM29	12/19/2006	7S 10E	4
150.	380998	UM30	12/19/2006	7S 10E	4
151.	381280	JO1	1/3/2007	7S 10E	6
152.	381281	JO3	1/3/2007	7S 10E	6
153.	381282	JO5	1/3/2007	7S 10E	6
154.	381283	JO7	1/3/2007	7S 10E	6
155.	381284	JO8	1/3/2007	7S 10E	6
156.	381285	JO10	1/3/2007	7S 10E	6
157.	381286	JO11	1/3/2007	7S 10E	6
158.	381287	JO12	1/3/2007	7S 10E	6
159.	381288	JO15	1/3/2007	7S 10E	6
160.	381289	JO19	1/3/2007	7S 10E	6
161.	381290	JO20	1/3/2007	7S 10E	6
162.	381291	JO21	1/3/2007	7S 10E	6
163.	381292	JO23	1/3/2007	7S 10E	6
164.	381293	JO24	1/3/2007	7S 10E	6
165.	380999	JM1	1/3/2007	7S 10E	9
166.	381000	JM2	1/3/2007	7S 10E	9
167.	381001	JM3	1/3/2007	7S 10E	9
168.	381002	JM4	1/3/2007	7S 10E	9
169.	381003	JM5	1/3/2007	7S 10E	9
170.	381004	JM6	1/3/2007	7S 10E	9
171.	381005	JM7	1/3/2007	7S 10E	9
172.	381006	JM8	1/3/2007	7S 10E	9
173.	381007	JM9	1/3/2007	7S 10E	9
174.	381008	JM10	1/3/2007	7S 10E	9
175.	381009	JM11	1/3/2007	7S 10E	9
176.	381010	JM12	1/3/2007	7S 10E	9
177.	381011	JM13	1/3/2007	7S 10E	9
178.	381012	JM14	1/3/2007	7S 10E	9
179.	381013	JM15	1/3/2007	7S 10E	9
180.	381014	JM16	1/3/2007	7S 10E	9
181.	381015	JM17	1/3/2007	7S 10E	9
182.	381016	JM18	1/3/2007	7S 10E	9
183.	381011	JM13	1/3/2007	7S 10E	9
184.	381012	JM14	1/3/2007	7S 10E	9
185.	381013	JM15	1/3/2007	7S 10E	9
186.	381014	JM16	1/3/2007	7S 10E	9
187.	381015	JM17	1/3/2007	7S 10E	9
188.	381016	JM18	1/3/2007	7S 10E	9

RECEIVED
B.L.M. AZ STATE OFFICE

2007 AUG 24 P 12:37

42/sc

189.	381017	JM19	1/3/2007	7S	10E	9
190.	381018	JM20	1/3/2007	7S	10E	9
191.	381019	JM21	1/3/2007	7S	10E	9
192.	381020	JM22	1/3/2007	7S	10E	9
193.	381021	JM23	1/3/2007	7S	10E	9
194.	381022	JM24	1/3/2007	7S	10E	9

RECEIVED
B.L.M. AZ STATE OFFICE
2007 AUG 24 P 12:37
PHOENIX, ARIZONA

6/50

United States Department of the Interior
Bureau of Land Management
BUSINESS & SUPPORT SVCS DIV
ONE N CENTRAL AVE SUITE 800
PHOENIX, AZ 85004 -4427
Phone: (602) 417-9200

Receipt

No:

1552351

Transaction #: 1603886

ENTERED INTO COMPUTER

Date of Transaction: 08/24/2007

CUSTOMER: NEVADA PLAINS GOLD CORP
1237 S VALVISTA DR
MESA, AZ 85204

AUG 31 2007

LINE #	QTY	DESCRIPTION	REMARKS	UNIT PRICE	TOTAL
1	1.00	LOCATABLE MINERALS / MINING CLAIMS-NOT NEW-UNADJUD, ONE AUTH NO. ONLY / MINING CLAIM MONEY RECEIVED (455) CASES: AMC381886/\$31625.00	MAINT 2008 (253)	- n/a -	31625.00
TOTAL:					\$31,625.00

PAYMENT INFORMATION				
1	AMOUNT:	\$31,625.00	POSTMARKED:	N/A
	TYPE:	CHECK	RECEIVED:	08/24/2007
	CHECK NO:	1043		
	NAME:	NEVADA PLAINS GOLD CORP 1237 S VALVISTA DR MESA AZ 85204		

REMARKS

This receipt was generated by the automated BLM Collections and Billing System and is a paper representation of a portion of the official electronic record contained therein.

Amc 381011 thru 381016 were listed twice & therefore A double payment was rec'd

Claimant Actually paid for 246 claims, Not 253. Amc 373189 was listed in error.

252 claim payments counted

Refund for 7 claims
\$875 authorized 10/5/07.. AB

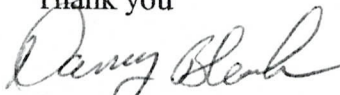
Nevada Plains Exploration Corp.
1237 S. Val Vista
Mesa, Az 85204
480-776-3368

9-10-07

Mining Claims Division,

I was notified that I had overpaid for Maintenance Fees for the following mining claims.JM 13-18. I was told to send you a letter addressing this issue and to request a refund. I have included the page showing my mistake where I entered the claims twice. Please see that we are refunded the amounts shown.

Thank you


Danny Bleak

ARIZONA
STATE OFFICE
TUCSON, ARIZONA

2007 SEP 14 P 1:10

RECEIVED
BUREAU OF
LAND MANAGEMENT

147.	380995	UM27	12/19/2006	7S 10E	4
148.	380996	UM28	12/19/2006	7S 10E	4
149.	380997	UM29	12/19/2006	7S 10E	4
150.	380998	UM30	12/19/2006	7S 10E	4
151.	381280	JO1	1/3/2007	7S 10E	6
152.	381281	JO3	1/3/2007	7S 10E	6
153.	381282	JO5	1/3/2007	7S 10E	6
154.	381283	JO7	1/3/2007	7S 10E	6
155.	381284	JO8	1/3/2007	7S 10E	6
156.	381285	JO10	1/3/2007	7S 10E	6
157.	381286	JO11	1/3/2007	7S 10E	6
158.	381287	JO12	1/3/2007	7S 10E	6
159.	381288	JO15	1/3/2007	7S 10E	6
160.	381289	JO19	1/3/2007	7S 10E	6
161.	381290	JO20	1/3/2007	7S 10E	6
162.	381291	JO21	1/3/2007	7S 10E	6
163.	381292	JO23	1/3/2007	7S 10E	6
164.	381293	JO24	1/3/2007	7S 10E	6
165.	380999	JM1	1/3/2007	7S 10E	9
166.	381000	JM2	1/3/2007	7S 10E	9
167.	381001	JM3	1/3/2007	7S 10E	9
168.	381002	JM4	1/3/2007	7S 10E	9
169.	381003	JM5	1/3/2007	7S 10E	9
170.	381004	JM6	1/3/2007	7S 10E	9
171.	381005	JM7	1/3/2007	7S 10E	9
172.	381006	JM8	1/3/2007	7S 10E	9
173.	381007	JM9	1/3/2007	7S 10E	9
174.	381008	JM10	1/3/2007	7S 10E	9
175.	381009	JM11	1/3/2007	7S 10E	9
176.	381010	JM12	1/3/2007	7S 10E	9
177.	381011	JM13	1/3/2007	7S 10E	9
178.	381012	JM14	1/3/2007	7S 10E	9
179.	381013	JM15	1/3/2007	7S 10E	9
180.	381014	JM16	1/3/2007	7S 10E	9
181.	381015	JM17	1/3/2007	7S 10E	9
182.	381016	JM18	1/3/2007	7S 10E	9
183.	381011	JM13	1/3/2007	7S 10E	9
184.	381012	JM14	1/3/2007	7S 10E	9
185.	381013	JM15	1/3/2007	7S 10E	9
186.	381014	JM16	1/3/2007	7S 10E	9
187.	381015	JM17	1/3/2007	7S 10E	9
188.	381016	JM18	1/3/2007	7S 10E	9

RECEIVED
B.L.M. AZ STATE OFFICE

2007 AUG 24 P 12:37

42/50

Authorized Date 10/05/2007

Instructions to Accounts AZ BLM REFUND \$875 TO NEVADA PLAINS GOLD CORP FOR
OVERPAYMENT OF 2008 MAINTENANCE FEES ON AMC381011 -
AMC381016 AND AMC373189 RECEIPT #1552351 AB

Login ID 2393

Entry Date 10/05/2007

Total Amount \$875.00

United States Department of the Interior
Bureau of Land Management
BUSINESS & SUPPORT SVCS DIV
ONE N CENTRAL AVE
PHOENIX, AZ 85004 -2203
Phone: (602) 417-9200

Receipt

No:

1331986

Transaction #: 1377033	
Date of Transaction: 08/10/2006	
CUSTOMER:	FLOYD BLEAK SECTURA MINERALS LLC 1237 S VAL VISTA DR MESA, AZ 85204
AMC 364489 AMC 372447	

LINE #	QTY	DESCRIPTION	REMARKS	UNIT PRICE	TOTAL
1	1.00	LOCATABLE MINERALS / MINING CLAIMS-NOT NEW-UNADJUD, ONE AUTH NO. ONLY / MINING CLAIM MONEY RECEIVED (455) CASES: AMC364494/\$2875.00	MAINT 2007/23	- n/a -	2875.00
TOTAL:					\$2,875.00

PAYMENT INFORMATION			
1	AMOUNT:	\$2,875.00	POSTMARKED: N/A
	TYPE:	CHECK	RECEIVED: 08/10/2006
	CHECK NO:	2001	
	NAME:	SECTURA MINERALS LLC BLEAK, FLOYD 1237 S VAL VISTA DR MESA AZ 85204	

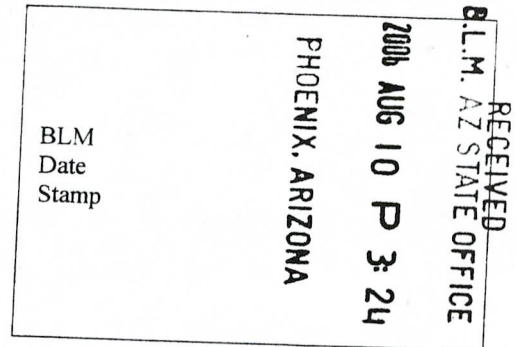
REMARKS

This receipt was generated by the automated BLM Collections and Billing System and is a paper representation of a portion of the official electronic record contained therein.

RE 8/16/06

MAINTENANCE FEE PAYMENT

Claimant Name: Floyd Blevins
 Address: 1237 S. VAL VISTA
 City: Mesa State: AZ Zip: 85204
 Telephone: 480-888-2344
 E-mail address: _____
 Signature: [Signature]
☐ Check here if this is a change of address.



LINE NO.	AMC NUMBER	CLAIM/SITE NAME	COUNTY RECORDER DATA (If available)	TWP	RNG	SEC
1	364494	Penny #1	2004-097684	4S	8E	12
2	364495	Penny #2	2004-097685	4S	9E	7
3	364496	Penny #3	2004-097686	4S	9E	18
4						
5						
6						
7						
8						
9						
10						

List additional claims on Form MCF114.

Bureau of Land Management
 Arizona State Office
www.az.blm.gov

No. of Claims: 3 x \$125 = 375
 Check No: 2001 Init. JMC
 Receipt No.: 1331986
 For BLM Use Only


This form is available from the Arizona Department of Mines and Mineral Resources and may be reproduced.

Form: MCF112
 Revised July 2005

ENTERED IN COMPUTER
 RE 8/16/06

MAINTENANCE FEE PAYMENT

Claimant Name: Floyd Bleak
 Address: 1237 S. Val Vista
 City: Mesa State: AZ Zip: 85204
 Telephone: 480-888-2344
 E-mail address: _____
 Signature: [Signature]
☐ Check here if this is a change of address.



LINE NO.	AMC NUMBER	CLAIM/SITE NAME	COUNTY RECORDER DATA (If available)	TWP	RNG	SEC
1	364489	Money pot #1	2004-097682	4S	9E	26
2	364490	Money pot #2	2004-097683	4S	9E	26
3	364491	Money pot #3	2004-097684	4S	9E	26
4	364492	Money pot #4	2004-097685	4S	9E	26
5	364492	Money pot #5	2004-097679	4S	9E	26
6						
7						
8						
9						
10						

List additional claims on Form MCF114.

Bureau of Land Management
 Arizona State Office
www.az.blm.gov

No. of Claims: 5 x \$125 = 625-
 Check No: 2001 Init. 4MC
 Receipt No.: 1331986
 For BLM Use Only

This form is available from the Arizona Department of Mines and Mineral Resources and may be reproduced.

Form: MCF112
 Revised July 2005

RE 8/16/06

MAINTENANCE FEE PAYMENT

Claimant Name: Floyd Blerk
 Address: 1237 S. Val Vista
 City: Mesa State: AZ Zip: 85204
 Telephone: 480 888-2344
 E-mail address: _____
 Signature: Floyd Blerk
☐ Check here if this is a change of address.

RECEIVED
 B.L.M. AZ STATE OFFICE
 2006 AUG 10 P 3:24
 PHOENIX, ARIZONA
 BLM
 Date
 Stamp

LINE NO.	AMC NUMBER	CLAIM/SITE NAME	COUNTY RECORDER DATA (If available)	TWP	RNG	SEC
1	372447	Sum # 1	2006-075274	7S	10E	8
2	372448	Sum # 2	2006-075275	7S	10E	8
3	372449	Sum # 3	2006-075276	7S	10E	8
4	372450	Sum # 4	2006-075277	7S	10E	8
5	372451	Sum # 5	2006-075278	7S	10E	8
6	372452	Sum # 6	2006-075279	7S	10E	8
7	372453	Sum # 7	2006-075280	7S	10E	17
8	372454	Sum # 8	2006-075281	7S	10E	17
9	372455	Sum # 9	2006-075282	7S	10E	17
10	372456	Sum # 10	2006-075283	7S	10E	17

List additional claims on Form MCF114.

Bureau of Land Management
 Arizona State Office
www.az.blm.gov

No. of Claims: 15 x \$125 = 1875
 Check No: 2001 Init. YMC
 Receipt No.: 1331986
 For BLM Use Only

Form: MCF112

Revised July 2005

This form is available from the Arizona Department of Mines and Mineral Resources and may be reproduced.

RE 8/16/06

May be used with the following forms for listing additional mining claims:
Check One.

Check One.

- ☐ Affidavit of Performance of Annual Work
- ☒ Maintenance Fee Payment
- ☐ Notice of Intent to Hold Mining Claims
- ☐ Notice of Non-Liability for Labor and Materials Furnished

PHOENIX, ARIZONA

2006 AUG 10 P 3:24

RECEIVED
D.L.M. AZ STATE OFFICE

[illegible]

This form is available from the **Arizona Department of Mines & Mineral Resources** and may be reproduced.

RE 8/16/06

NOTICE!!

These documents have been scanned!

Do not place un-scanned documents beneath this notice!

Do not remove this notice from this file!

GPO Jacket No. 560-102
Print Order 61540
Rise Business Services, LLC
Job=AZ15 5/30/2019



Box Number= AZ15103



Claim Begin-End: AMC372447-AMC372461

5 Miscellaneous



AZ15103-5

AMC372018-AMC373097

**NO
DOCUMENTS
FOUND**

NO DOCUMENTS FOUND
NO DOCUMENTS FOUND

NOTICE!!

These documents have been scanned!

Do not place un-scanned documents beneath this notice!

Do not remove this notice from this file!

GPO Jacket No. 560-102
Print Order 61540
Rise Business Services, LLC
Job=AZ15 5/30/2019



Box Number= AZ15103



Claim Begin-End: AMC372447-AMC372461

6 Location Notices-Amendments and Supporting Documents



AZ15103-5 AMC372018-AMC373097

MINING CLAIM STATUS REPORT

STATUS:

MTP CHECKED BY TR

GEO CHECKED BY TR

LEAD SERIAL NO. AMC 372447 THROUGH AMC 372461

# <u>15</u> LODE	LOCATION FEE @ \$30 =	\$ <u>450.-</u>
# _____ PLACER	PROCESSING FEE @ \$15 =	\$ <u>225.-</u>
# _____ ASSOCIATION PL	MAINTENANCE FEE @ \$125 =	\$ _____
# _____ MILL SITE	OVERAGE	\$ _____
# _____ TUNNEL SITE	SHORTAGE	\$ _____
	OTHER FEES	\$ _____
	TOTAL	\$ <u>2,550.00</u>

OVER-THE-COUNTER ☒ MAIL ☐ TIMELY FILED: YES ☒ NO ☐

LEGAL DESCRIPTION: T 7S R 10E SEC 8, 17
T _____ R _____ SEC _____
T _____ R _____ SEC _____
T _____ R _____ SEC _____

BLM ☒ FOREST SERVICE ☐ _____ SUBJ TO PL 359: YES ☐ NO ☐

WILDERNESS AREA: NO ☒ YES ☐ _____

SPLIT ESTATE: SX ☐ PX ☐ SRHA ☐ OTHER ☐ _____ N/A ☐

PROPER NOTICE FILED IF LOCATED ON SRHA LANDS-YES ☐ NO ☐ N/A ☐

RECONVEYED MINERALS ON BLM LANDS REQUIRE OPENING ORDERS
FROM 1944 TO 1993. OPEN TO ENTRY ON: _____ N/A ☐

STATUS: VOID ☐ PARTIALLY VOID ☐ PRIVATE MINERALS ☐
WITHDRAWN LANDS ☐ OTHER ☐ _____

CLAIMANT ACKNOWLEDGES THAT PORTIONS OF THE CLAIM(S) MAY BE
VOID OR VOIDABLE. Claimant Signature: _____

COMMENTS: LR 2000 ~~at 2000~~

FINAL ADJUDICATION 6-12-06 TR

When Recorded Mail To:
NPX Metals Inc.
3346 W. Guadalupe Road
Apache Junction, AZ 85120

AMENDED AMC # 372447

AMENDED LOCATION NOTICE FOR LODE MINING CLAIM

NOTICE IS HEREBY GIVEN that the SUN #1 lode mining claim, initially located by Floyd Bleak and now owned by NPX Metals Inc. whose current mailing address is 3346 W. Guadalupe Road, Apache Junction, AZ 85120, is hereby amended as follows:

BLM
Dated
Stamp

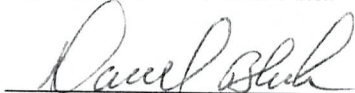
The general course of this claim is East to West and is situated in Pinal County, Arizona. This claim is 1500 feet in length and 600 feet in width. This claim runs from the location monument on which this location notice is posted approximately 1490 feet in a Easterly direction to the East end line and 10 feet in a Westerly direction to the West end line. This claim is marked by six monuments, one at each corner and one at the center of each end line of the claim.

The location monument on which this notice is posted is situated within Section 8, Township 7 South, Range 10 East, Gila and Salt River Base and Meridian, Arizona and this claim encompasses portions of the following quarter section (s), section (s), Township (s), and Range (s) SW ¼ of Section 8, Township 7 South, Range 10 East Gila and Salt River Base and Meridian, Arizona.

The locality of this claim with reference to some natural or permanent monument and additional information (if any) concerning its locality are as follows: Begin at the survey monument located at the SW corner of Section 8, Township 7 South, Range 10 East, thence easterly 0 feet, thence northerly 1200 feet to NW corner of SUN 1.

DATED AND POSTED on the ground this 13th day of May, 2006.

PRESIDENT OF NPX Metals Inc.



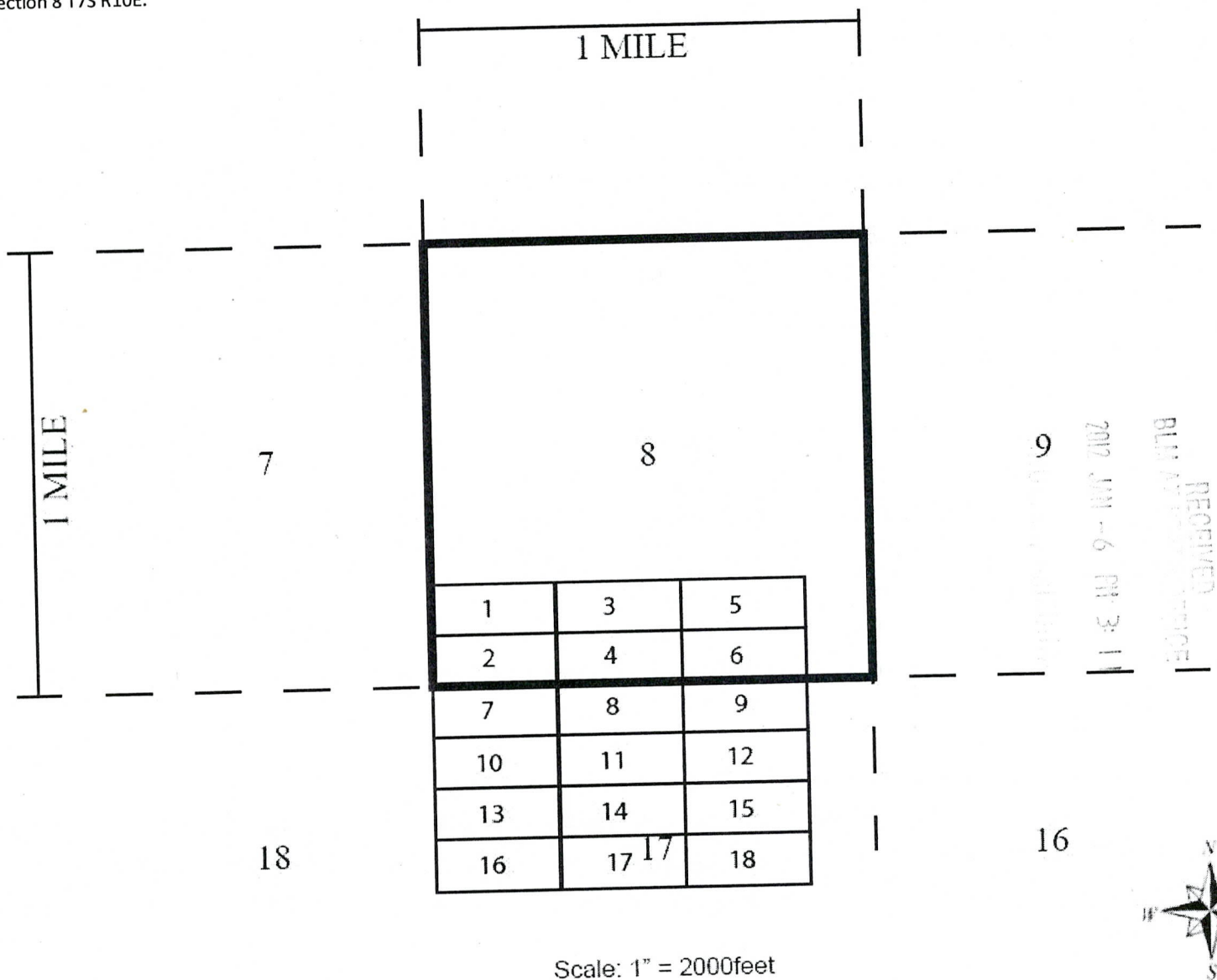
Daniel Bleak

3/22/2012 TS
ENTERED INTO COMPUTER

The NW corner of SUN 1 is located about 0' east and 1200' north of the survey monument located at the SW corner of Section 8 T7S R10E.

LODE MINING CLAIM MAP

NAD 27



- The above map depicts the Sun # 1 mining claim, which is located in Section (s) 8, Township 7 South, Range 10 East, Gila and Salt River Base and Meridian, Pinal County, Arizona.
- The types of corner and location monuments used are as follows: Rock and Post.
- All claims depicted on the map are 1500 feet between each end and 600 feet between each side. The bearings between all claim corners are north-south and east-west as depicted on the map.



OFFICIAL RECORDS OF
PINAL COUNTY RECORDER
LAURA DEAN-LYTLE

Floyd R Bleak
19935 E Sonoqui Blvd.
Queen Creek AZ 85242

DATE/TIME: 05/25/06 1348
FEE: \$14.00
PAGES: 2
FEE NUMBER: 2006-075274

LOCATION NOTICE FOR LORE MINING CLAIM

NOTICE IS HEREBY GIVEN that the SUN#1
_____ lode mining claim has been located

by FLOYD R BLEAK whose current mailing
address is 19935 E SONOQUI BLVD
QUEEN CREEK AZ 85242

BLM
Date
Stamp

PHOENIX, ARIZONA

2006 JUN 12 P 11:22

The general course of this claim is EAST TO WEST and it is situated in PINAL
County, Arizona. This claim is 1500 feet in length and 600 feet in width. This claim runs
from the location monument on which this location notice is posted approximately 300 feet in a

South direction to the SE end line and 300 feet in a North direction to the
NE end line. This claim is marked by six monuments, one at each corner and one at the center of each
end line of the claim.

The location monument on which this notice is posted is situated within Section 8, Township 7
South, Range 10 EAST, Gila Salt River Base and Meridian, Arizona and this claim encompasses portions
of the following quarter section (s), section (s), Township (s) and Range (s) SW quarter of section
8 T7S R10E

Gila Salt River Base and Meridian, Arizona.

The locality of this claim with reference to some natural object or permanent monument and additional information
(if any) concerning its locality are as follows: SW quarter of section 8
T7S R10E

DATED AND POSTED on the ground this 13 day of MAY, 2006.

LOCATOR (s) FLOYD R BLEAK

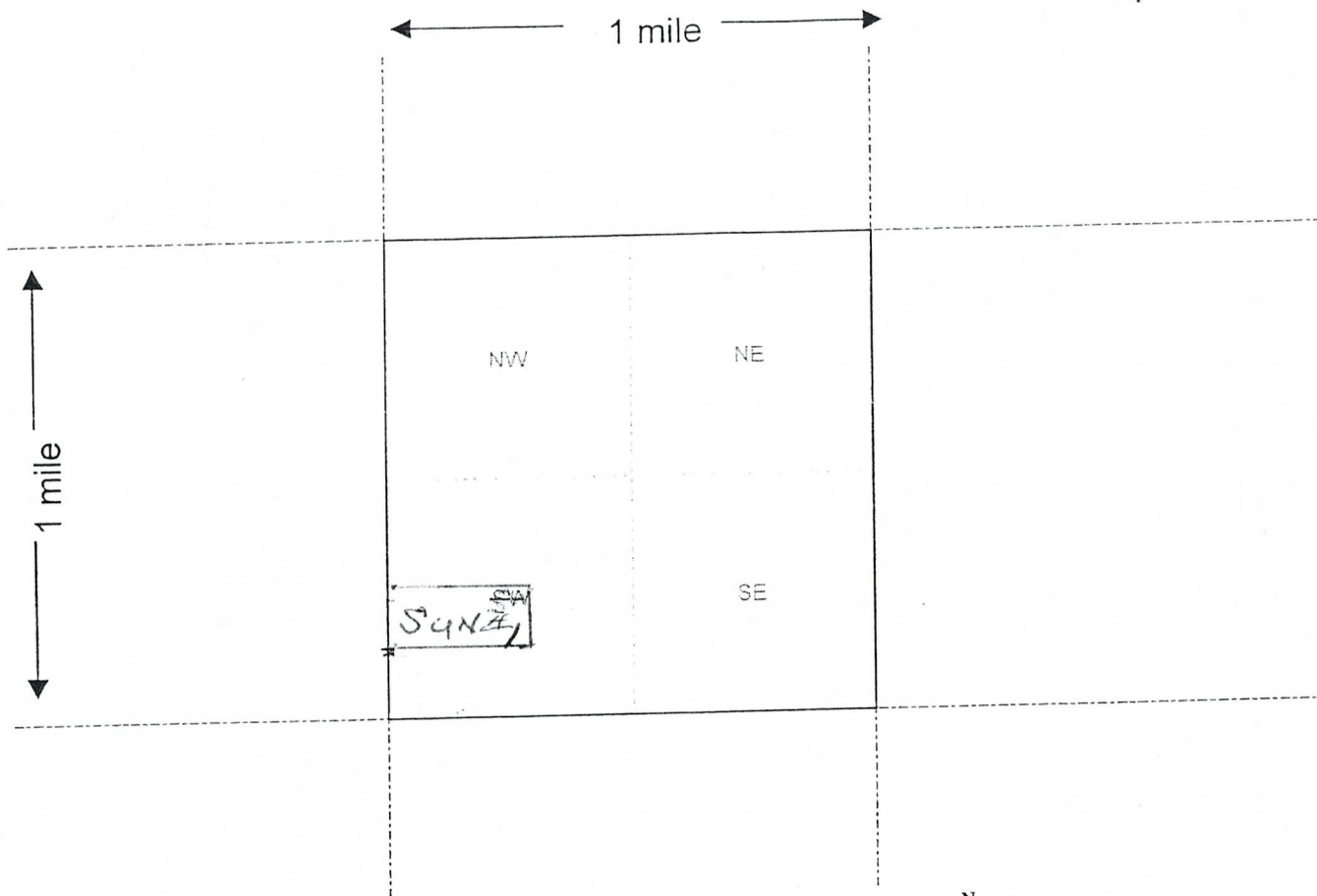
Form MCF100
Revised July 2005

This form is available from the Arizona Department of Mines & Mineral Resources and may be reproduced.

AMC 372447

MINING CLAIM MAP

Lode (X) Placer ()



Scale : 1" = 2000 feet



- The above map depicts the SUN #1 mining claim, which is located in Section (s) 8, Township T7S, Range 10 EAST, Gila and Salt River Base and Meridian, FINAL County, Arizona.
- The type of corner and location monuments used are as follows: Rock & Post
- The bearings and distances in degrees and feet between claim corners are as depicted on the map.

Form MCF100a
Revised July 2005

This form is available from the Arizona Department of Mines & Mineral Resources and may be reproduced.

When Recorded Mail To:
NPX Metals Inc.
3346 W. Guadalupe Road
Apache Junction, AZ 85120

AMENDED AMC # 372448

AMENDED LOCATION NOTICE FOR LODE MINING CLAIM

NOTICE IS HEREBY GIVEN that the SUN #2 lode mining claim, initially located by Floyd Bleak and now owned by NPX Metals Inc. whose current mailing address is 3346 W. Guadalupe Road, Apache Junction, AZ 85120, is hereby amended as follows:

BLM
Dated
Stamp

RECEIVED
BLM
2012 JUN -6 PM 3:11

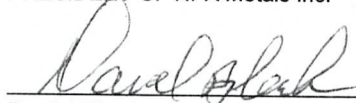
The general course of this claim is East to West and is situated in Pinal County, Arizona. This claim is 1500 feet in length and 600 feet in width. This claim runs from the location monument on which this location notice is posted approximately 1490 feet in a Easterly direction to the East end line and 10 feet in a Westerly direction to the West end line. This claim is marked by six monuments, one at each corner and one at the center of each end line of the claim.

The location monument on which this notice is posted is situated within Section 8, Township 7 South, Range 10 East, Gila and Salt River Base and Meridian, Arizona and this claim encompasses portions of the following quarter section (s), section (s), Township (s), and Range (s) SW ¼ of Section 8, Township 7 South, Range 10 East Gila and Salt River Base and Meridian, Arizona.

The locality of this claim with reference to some natural or permanent monument and additional information (if any) concerning its locality are as follows: Begin at the survey monument located at the SW corner of Section 8, Township 7 South, Range 10 East, thence easterly 0 feet, thence northerly 0 feet to NW corner of SUN 2.

DATED AND POSTED on the ground this 13th day of May, 2006.

PRESIDENT OF NPX Metals Inc.

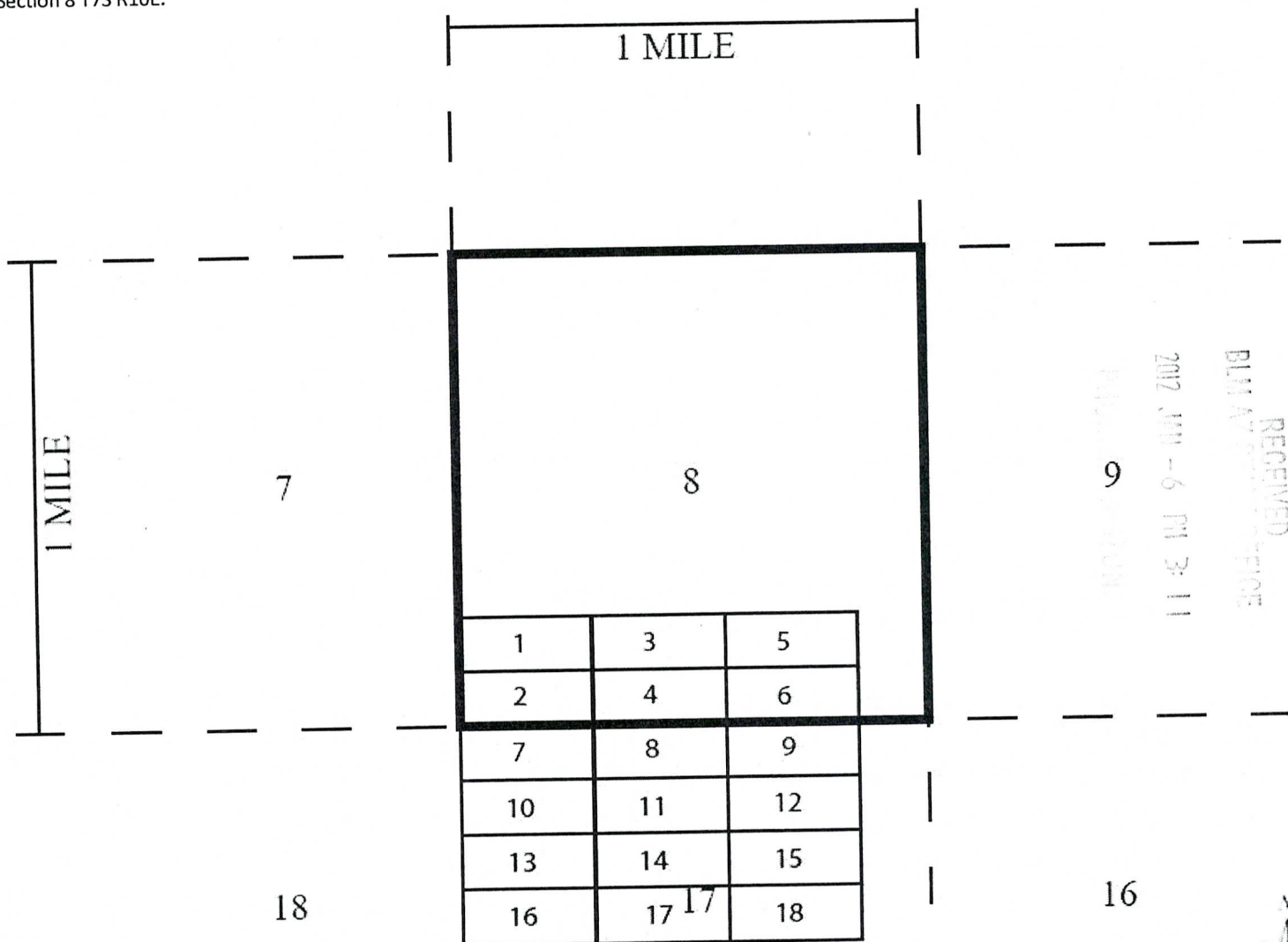

Daniel Bleak

ENTERED INTO COMPUTER
3/22/2012 TS


The NW corner of SUN 2 is located about 0' east and 600' north of the survey monument located at the SW corner of Section 8 T7S R10E.

LODE MINING CLAIM MAP

NAD 27



Scale: 1" = 2000feet



- The above map depicts the Sun # 2 mining claim, which is located in Section (s) 8, Township 7 South, Range 10 East, Gila and Salt River Base and Meridian, Pinal County, Arizona.
- The types of corner and location monuments used are as follows: Rock and Post.
- All claims depicted on the map are 1500 feet between each end and 600 feet between each side. The bearings between all claim corners are north-south and east-west as depicted on the map.



OFFICIAL RECORDS OF
PINAL COUNTY RECORDER
LAURA DEAN-LYTLE

Floyd R Bleak
19935 E Sonoqui Blvd.
Queen Creek AZ 85242

DATE/TIME: 05/25/06 1348
FEE: \$14.00
PAGES: 2
FEE NUMBER: 2006-075275

LOCATION NOTICE FOR LODE MINING CLAIM

NOTICE IS HEREBY GIVEN that the SUN #2

lode mining claim has been located

by FLOYD R BLEAK whose current mailing
address is 19935 E Sonoqui Blvd
Queen Creek, AZ 85242

BLM
Date
Stamp

PHOENIX, ARIZONA

2006 JUN 12 P 11:22

RECEIVED
B.L.M. AZ STATE OFFICE

The general course of this claim is EAST TO WEST and it is situated in PINAL
County, Arizona. This claim is 1500 feet in length and 600 feet in width. This claim runs

from the location monument on which this location notice is posted approximately 300 feet in a
South direction to the SE end line and 300 feet in a North direction to the
NE end line. This claim is marked by six monuments, one at each corner and one at the center of each
end line of the claim.

The location monument on which this notice is posted is situated within Section 8, Township 7
South, Range 10 East, Gila Salt River Base and Meridian, Arizona and this claim encompasses portions
of the following quarter section (s), section (s), Township (s) and Range (s) SW quarter of Section 8
T7S R10E

Gila Salt River Base and Meridian, Arizona.

The locality of this claim with reference to some natural object or permanent monument and additional information
(if any) concerning its locality are as follows: SW quarter of Section 8
T7S R10E

DATED AND POSTED on the ground this 13 day of MAY, 2006.

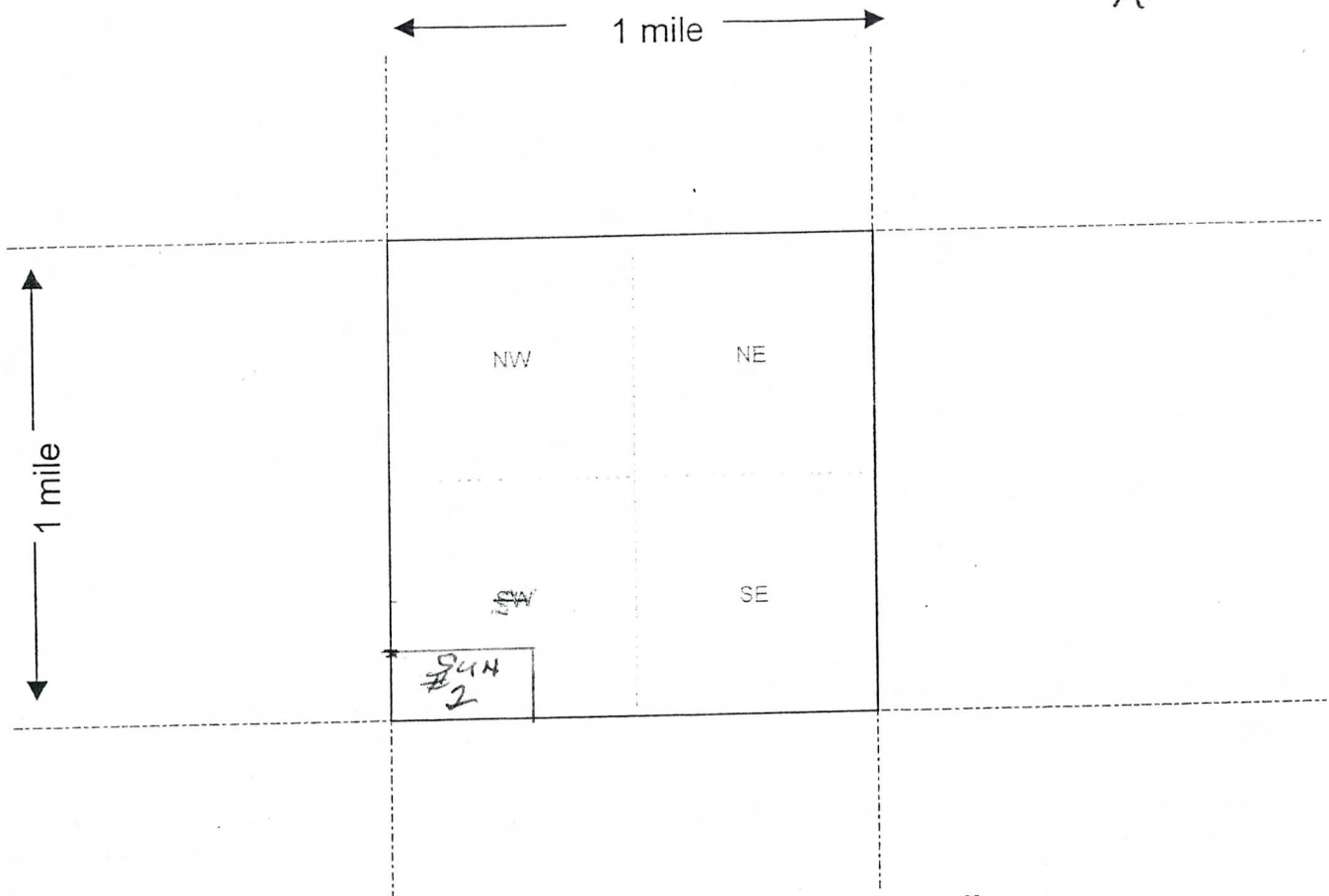
LOCATOR (s) FLOYD R BLEAK

Form MCF100
Revised July 2005

AMC 372448

MINING CLAIM MAP

Lode ☒ Placer ()



Scale : 1" = 2000 feet



- The above map depicts the SUN #2 mining claim, which is located in Section (s) 8, Township T7S, Range 10 EAST, Gila and Salt River Base and Meridian, PINAL County, Arizona.
- The type of corner and location monuments used are as follows: ROCK + POST
- The bearings and distances in degrees and feet between claim corners are as depicted on the map.

Form MCF100a
Revised July 2005

This form is available from the Arizona Department of Mines & Mineral Resources and may be reproduced.

When Recorded Mail To:
NPX Metals Inc.
3346 W. Guadalupe Road
Apache Junction, AZ 85120

AMENDED AMC # 372449

AMENDED LOCATION NOTICE FOR LODE MINING CLAIM

NOTICE IS HEREBY GIVEN that the SUN #3 lode mining claim, initially located by Floyd Bleak and now owned by NPX Metals Inc. whose current mailing address is 3346 W. Guadalupe Road, Apache Junction, AZ 85120, is hereby amended as follows:

BLM
Dated
Stamp

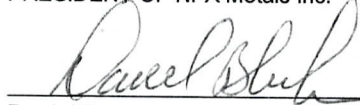
The general course of this claim is East to West and is situated in Pinal County, Arizona. This claim is 1500 feet in length and 600 feet in width. This claim runs from the location monument on which this location notice is posted approximately 1490 feet in a Easterly direction to the East end line and 10 feet in a Westerly direction to the West end line. This claim is marked by six monuments, one at each corner and one at the center of each end line of the claim.

The location monument on which this notice is posted is situated within Section 8, Township 7 South, Range 10 East, Gila and Salt River Base and Meridian, Arizona and this claim encompasses portions of the following quarter section (s), section (s), Township (s), and Range (s) SW ¼ & SE ¼ of Section 8, Township 7 South, Range 10 East Gila and Salt River Base and Meridian, Arizona.

The locality of this claim with reference to some natural or permanent monument and additional information (if any) concerning its locality are as follows: Begin at the survey monument located at the SW corner of Section 8, Township 7 South, Range 10 East, thence easterly 1500 feet, thence northerly 1200 feet to NW corner of SUN 3.

DATED AND POSTED on the ground this 13th day of May, 2006.

PRESIDENT OF NPX Metals Inc.


Daniel Bleak

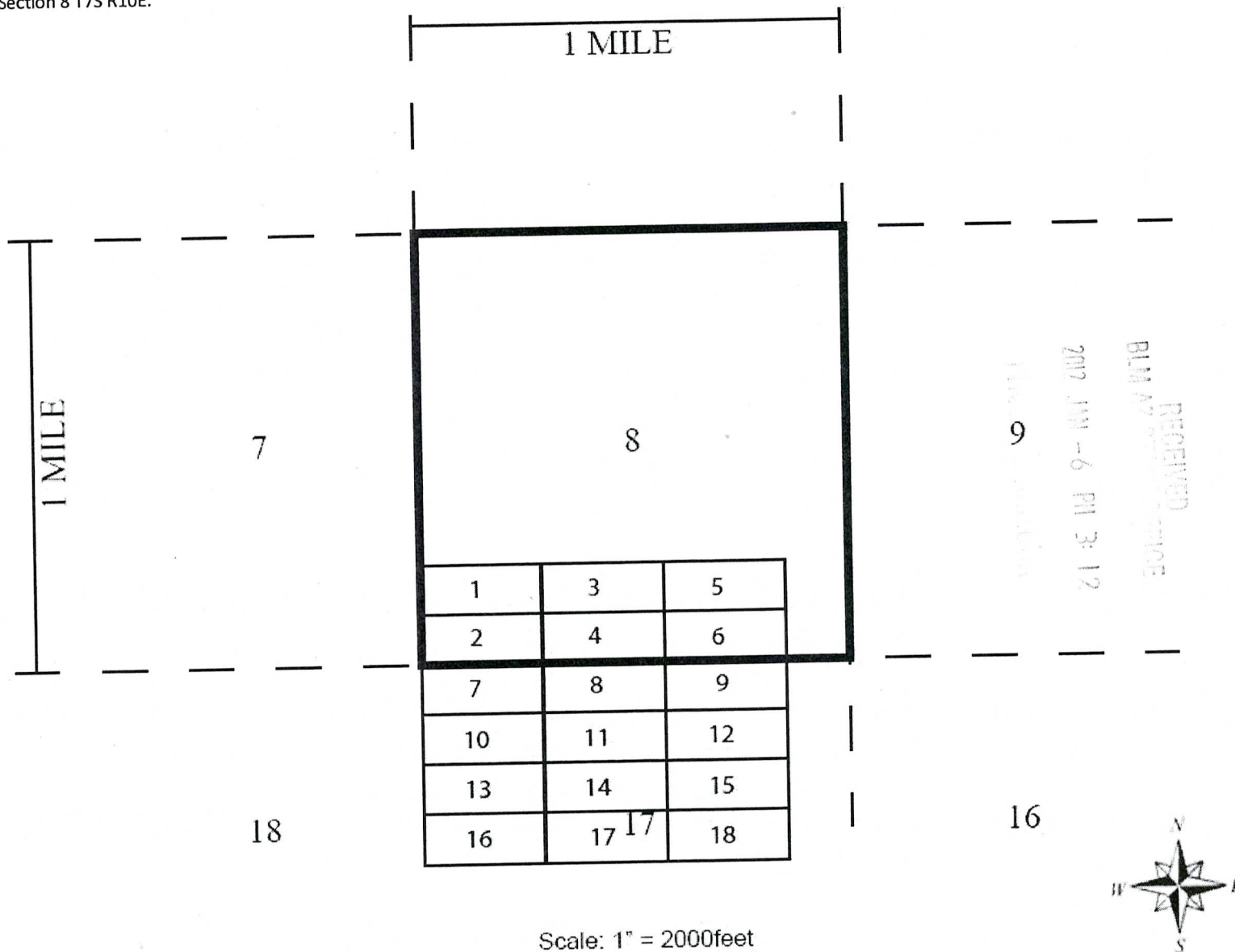
3/22/2012-TJ
ENTERED INTO COMPUTER

RECEIVED
BLM
2012 JUN -6 PM 3:11

The NW corner of SUN 3 is located about 1500' east and 1200' north of the survey monument located at the SW corner of Section 8 T7S R10E.

LODE MINING CLAIM MAP

NAD 27



- The above map depicts the Sun # 3 mining claim, which is located in Section (s) 8, Township 7 South, Range 10 East, Gila and Salt River Base and Meridian, Pinal County, Arizona.
- The types of corner and location monuments used are as follows: Rock and Post.
- All claims depicted on the map are 1500 feet between each end and 600 feet between each side. The bearings between all claim corners are north-south and east-west as depicted on the map.



OFFICIAL RECORDS OF
PINAL COUNTY RECORDER
LAURA DEAN-LYTLE

Floyd R Bleak
19935 E Sonoqui Blvd.
Queen Creek AZ 85242

DATE/TIME: 05/25/06 1348
FEE: \$14.00
PAGES: 2
FEE NUMBER: 2006-075276

LOCATION NOTICE FOR LOPE MINING CLAIM

NOTICE IS HEREBY GIVEN that the SUN #3
_____ lode mining claim has been located

by FLOYD R BLEAK whose current mailing
address is 19935 E Sonoqui Blvd
Queen Creek, AZ 85242

BLM
Date
Stamp

RECEIVED
B.L.M. AZ STATE OFFICE
2006 JUN 12 P 11:22
PHOENIX, ARIZONA

The general course of this claim is EAST TO WEST and it is situated in PINAL
County, Arizona. This claim is 1500 feet in length and 600 feet in width. This claim runs
from the location monument on which this location notice is posted approximately 300 feet in a
South direction to the SE end line and 300 feet in a North direction to the
NE end line. This claim is marked by six monuments, one at each corner and one at the center of each
end line of the claim.

The location monument on which this notice is posted is situated within Section 8, Township 7
South, Range 10 East, Gila Salt River Base and Meridian, Arizona and this claim encompasses portions
of the following quarter section (s), section (s), Township (s) and Range (s) SE 1/4 SW quarter of Section 8
T7S R10E

Gila Salt River Base and Meridian, Arizona.

The locality of this claim with reference to some natural object or permanent monument and additional information
(if any) concerning its locality are as follows: SE 1/4 SW quarter of Section 8
T7S R10E

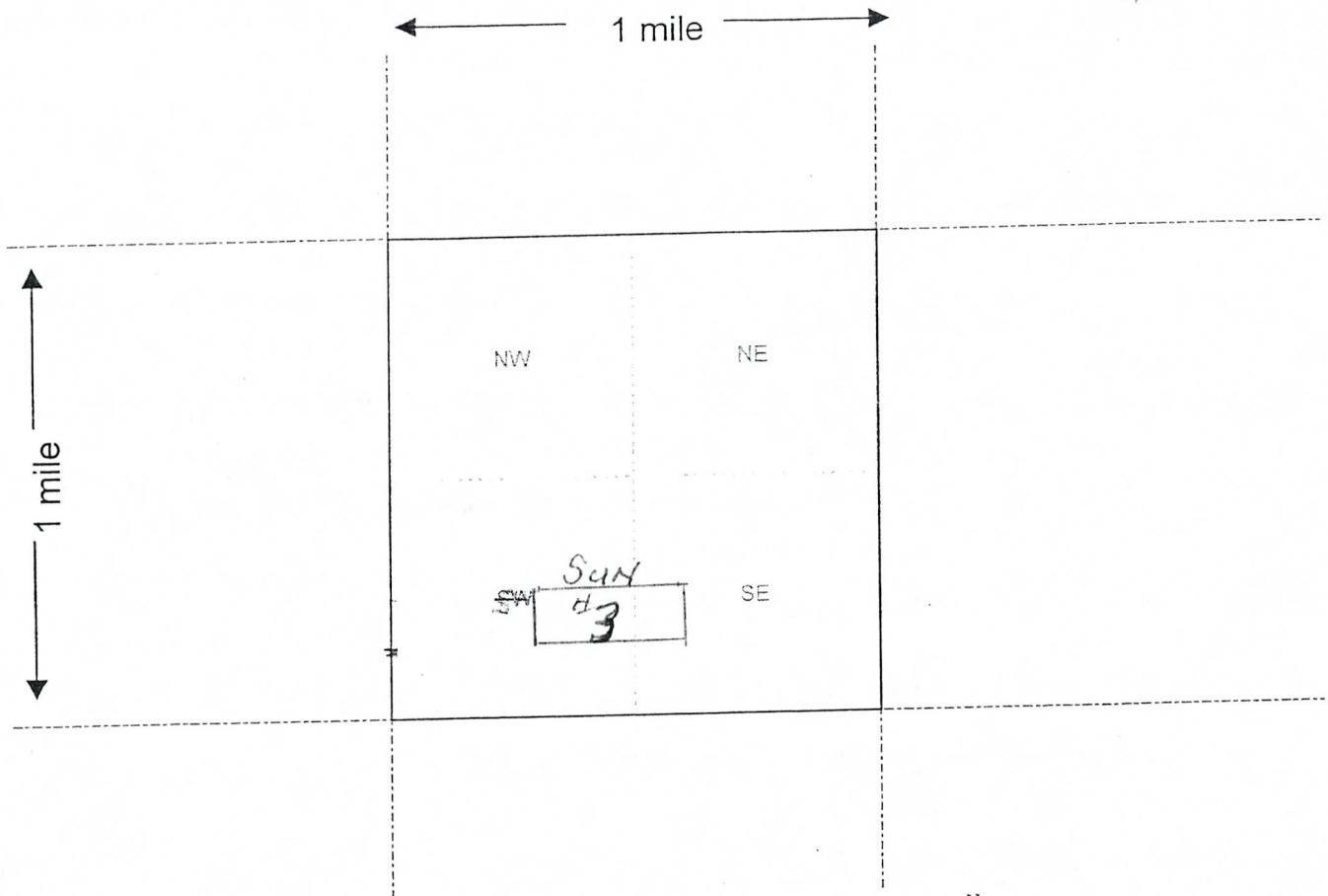
DATED AND POSTED on the ground this 13th day of May, 2006.
LOCATOR (s) FLOYD R BLEAK

Form MCF100
Revised July 2005

AMC 372449

MINING CLAIM MAP

Lode (X) Placer ()



Scale: 1" = 2000 feet



- The above map depicts the SUN #3 mining claim, which is located in Section (s) 8, Township T7S, Range 10 EAST, Gila and Salt River Base and Meridian, PINAL County, Arizona.
- The type of corner and location monuments used are as follows: Rock & Post
- The bearings and distances in degrees and feet between claim corners are as depicted on the map.

Form MCF100a
Revised July 2005

This form is available from the Arizona Department of Mines & Mineral Resources and may be reproduced.

When Recorded Mail To:
NPX Metals Inc.
3346 W. Guadalupe Road
Apache Junction, AZ 85120

AMENDED AMC # 372450

AMENDED LOCATION NOTICE FOR LODE MINING CLAIM

NOTICE IS HEREBY GIVEN that the SUN #4 lode mining claim, initially located by Floyd Bleak and now owned by NPX Metals Inc. whose current mailing address is 3346 W. Guadalupe Road, Apache Junction, AZ 85120, is hereby amended as follows:

BLM
Dated
Stamp


The general course of this claim is East to West and is situated in Pinal County, Arizona. This claim is 1500 feet in length and 600 feet in width. This claim runs from the location monument on which this location notice is posted approximately 1490 feet in a Easterly direction to the East end line and 10 feet in a Westerly direction to the West end line. This claim is marked by six monuments, one at each corner and one at the center of each end line of the claim.

The location monument on which this notice is posted is situated within Section 8, Township 7 South, Range 10 East, Gila and Salt River Base and Meridian, Arizona and this claim encompasses portions of the following quarter section (s), section (s), Township (s), and Range (s) SW ¼ & SE ¼ of Section 8, Township 7 South, Range 10 East Gila and Salt River Base and Meridian, Arizona.

The locality of this claim with reference to some natural or permanent monument and additional information (if any) concerning its locality are as follows: Begin at the survey monument located at the SW corner of Section 8, Township 7 South, Range 10 East, thence easterly 1500 feet, thence northerly 600 feet to NW corner of SUN 4.

DATED AND POSTED on the ground this 13th day of May, 2006.

PRESIDENT OF NPX Metals Inc.


Daniel Bleak

3/22/2012-TS
ENTERED INTO COMPUTER

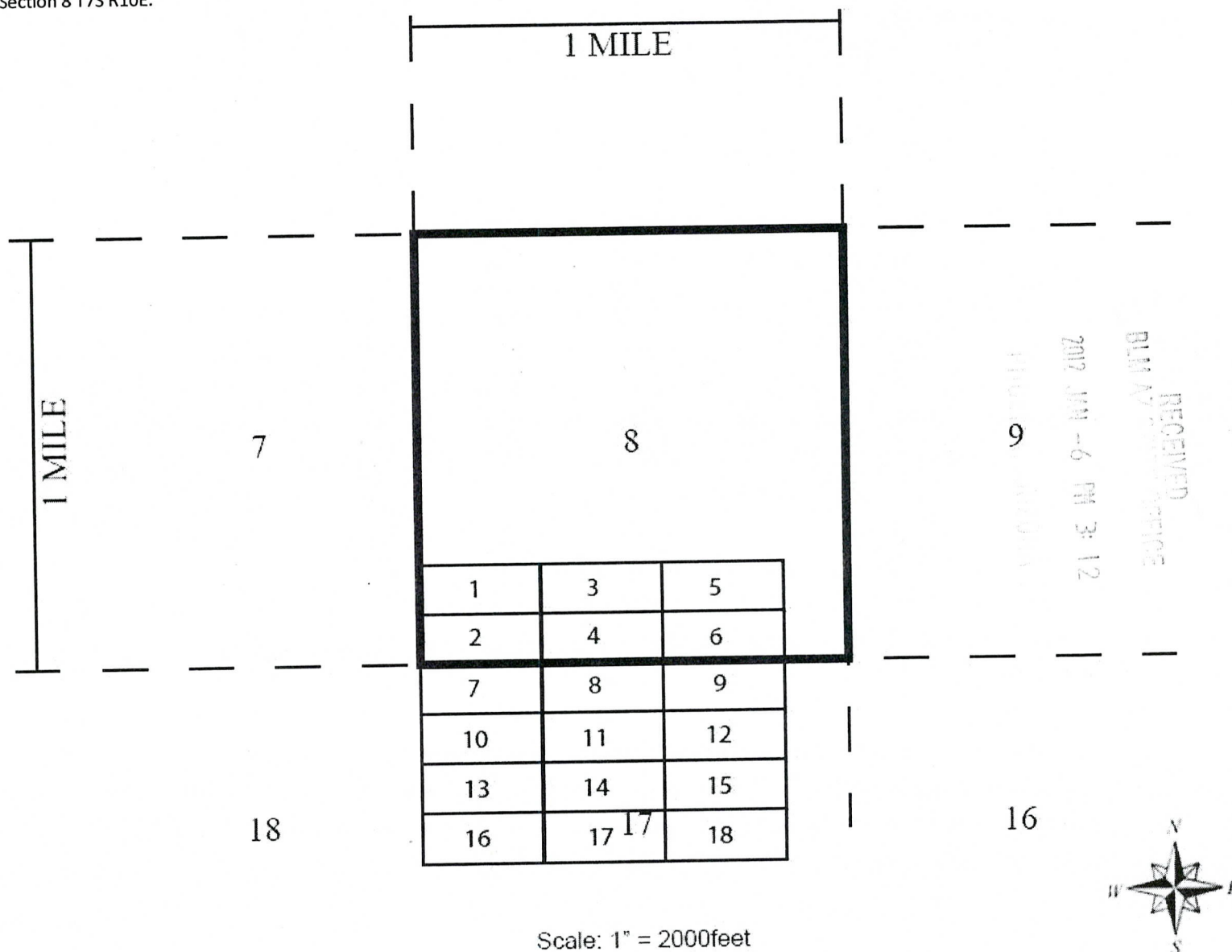
2012 JUN -6 PM 3:12

RECEIVED
BLM APACHE JUNCTION

The NW corner of SUN 4 is located about 1500' east and 600' north of the survey monument located at the SW corner of Section 8 T7S R10E.

LODE MINING CLAIM MAP

NAD 27



- The above map depicts the Sun # 4 mining claim, which is located in Section (s) 8, Township 7 South, Range 10 East, Gila and Salt River Base and Meridian, Pinal County, Arizona.
- The types of corner and location monuments used are as follows: Rock and Post.
- All claims depicted on the map are 1500 feet between each end and 600 feet between each side. The bearings between all claim corners are north-south and east-west as depicted on the map.



OFFICIAL RECORDS OF
PINAL COUNTY RECORDER
LAURA DEAN-LYTLE

Floyd R Bleak
19935 E Sonoqui Blvd.
Queen Creek AZ 85242

DATE/TIME: 05/25/06 1348
FEE: \$14.00
PAGES: 2
FEE NUMBER: 2006-075277

LOCATION NOTICE FOR LOPE MINING CLAIM

NOTICE IS HEREBY GIVEN that the SUN #4
lode mining claim has been located

by FLOYD R BLEAK whose current mailing
address is 19935 E Sonoqui Blvd
Queen Creek, AZ 85242

BLM
Date
Stamp

RECEIVED
B.L.M. AZ STATE OFFICE
2006 JUN 12 P 11:22
PHOENIX, ARIZONA

The general course of this claim is EAST TO WEST and it is situated in T17S R10E
County, Arizona. This claim is 1500 feet in length and 600 feet in width. This claim runs
from the location monument on which this location notice is posted approximately 300 feet in a
South direction to the SE end line and 300 feet in a North direction to the
NE end line. This claim is marked by six monuments, one at each corner and one at the center of each
end line of the claim.

The location monument on which this notice is posted is situated within Section 8, Township 7
South, Range 10 East, Gila Salt River Base and Meridian, Arizona and this claim encompasses portions
of the following quarter section (s), section (s), Township (s) and Range (s) SE 1/4
8 T7S R10E SW 1/4 Quarter of Section 8

Gila Salt River Base and Meridian, Arizona.

The locality of this claim with reference to some natural object or permanent monument and additional information
(if any) concerning its locality are as follows: SE 1/4
T7S R10E SW 1/4 Quarter of Section 8

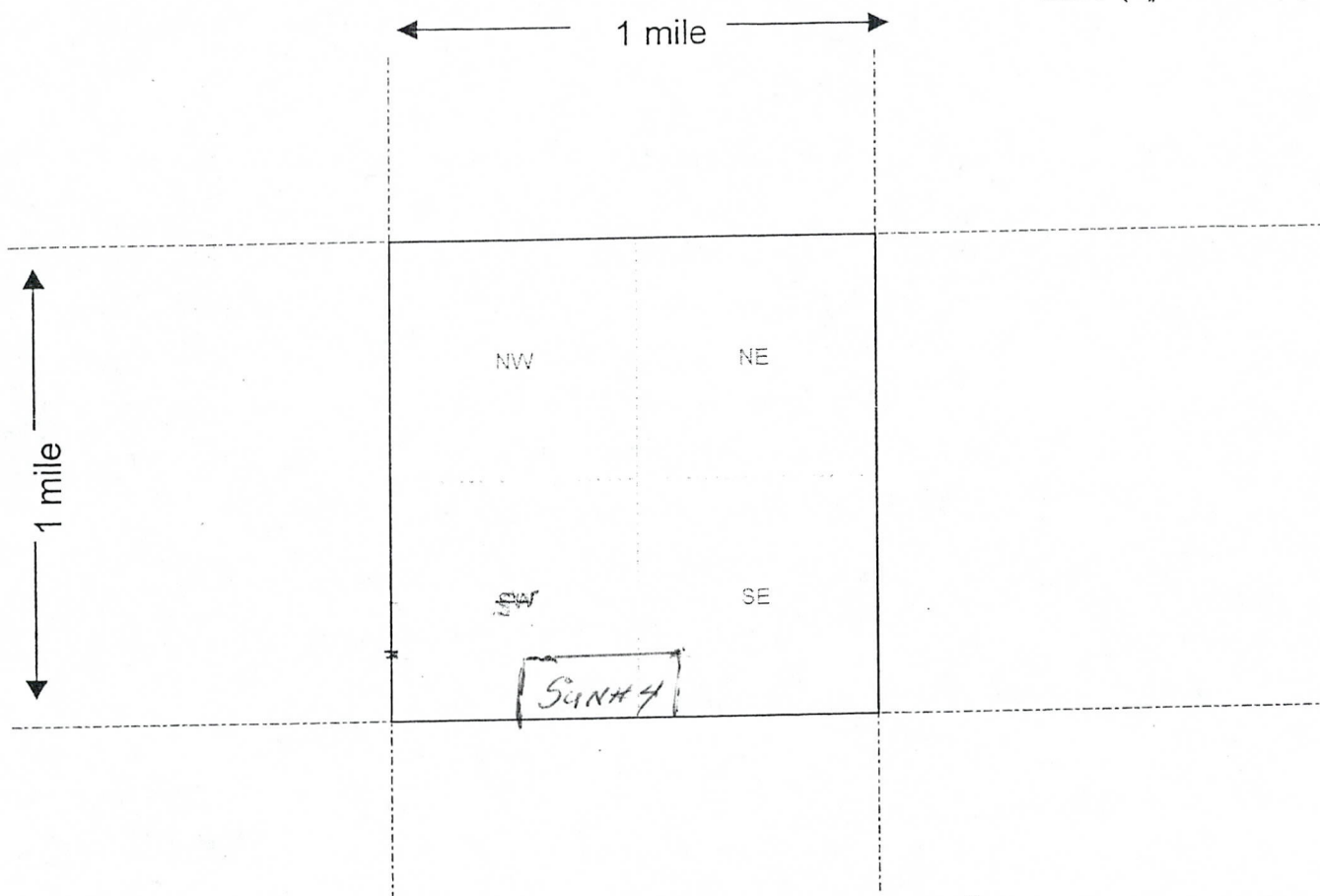
DATED AND POSTED on the ground this 13 day of MAY, 20 06.
LOCATOR (s) FLOYD R BLEAK

Form MCF100
Revised July 2005

AMC 372450

MINING CLAIM MAP

Lode (X) Placer ()



Scale : 1" = 2000 feet



1. The above map depicts the SUN #4 mining claim, which is located in Section (s) 8, Township T7S, Range 10 EAST, Gila and Salt River Base and Meridian, PINAL County, Arizona.

2. The type of corner and location monuments used are as follows: Rock & Post

3. The bearings and distances in degrees and feet between claim corners are as depicted on the map.

Form MCF100a
Revised July 2005

This form is available from the Arizona Department of Mines & Mineral Resources and may be reproduced.

When Recorded Mail To:
NPX Metals Inc.
3346 W. Guadalupe Road
Apache Junction, AZ 85120

AMENDED AMC # 372451

AMENDED LOCATION NOTICE FOR LODE MINING CLAIM

NOTICE IS HEREBY GIVEN that the SUN #5 lode
mining claim, initially located by Floyd Bleak and now
owned by NPX Metals Inc. whose current mailing address is 3346
W. Guadalupe Road, Apache Junction, AZ 85120, is hereby
amended as follows:

BLM
Dated
Stamp


The general course of this claim is East to West and is
situated in Pinal County, Arizona. This claim is 1500 feet in
length and 600 feet in width. This claim runs from the location
monument on which this location notice is posted
approximately 1490 feet in a Easterly direction to the
East end line and 10 feet in a Westerly direction to the West end line.
This claim is marked by six monuments, one at each corner and one at the center of each end line
of the claim.

The location monument on which this notice is posted is situated within Section 8,
Township 7 South, Range 10 East, Gila and Salt River Base and Meridian, Arizona and this claim
encompasses portions of the following quarter section (s), section (s), Township (s), and Range (s)
SE ¼ of Section 8, Township 7 South, Range 10 East Gila and Salt River Base and Meridian,
Arizona.

The locality of this claim with reference to some natural or permanent monument and additional
information (if any) concerning its locality are as follows: Begin at the survey monument located
at the SW corner of Section 8, Township 7 South, Range 10 East, thence easterly 3000 feet,
thence northerly 1200 feet to NW corner of SUN 5.

DATED AND POSTED on the ground this 13th day of May, 2006.

PRESIDENT OF NPX Metals Inc.


Daniel Bleak

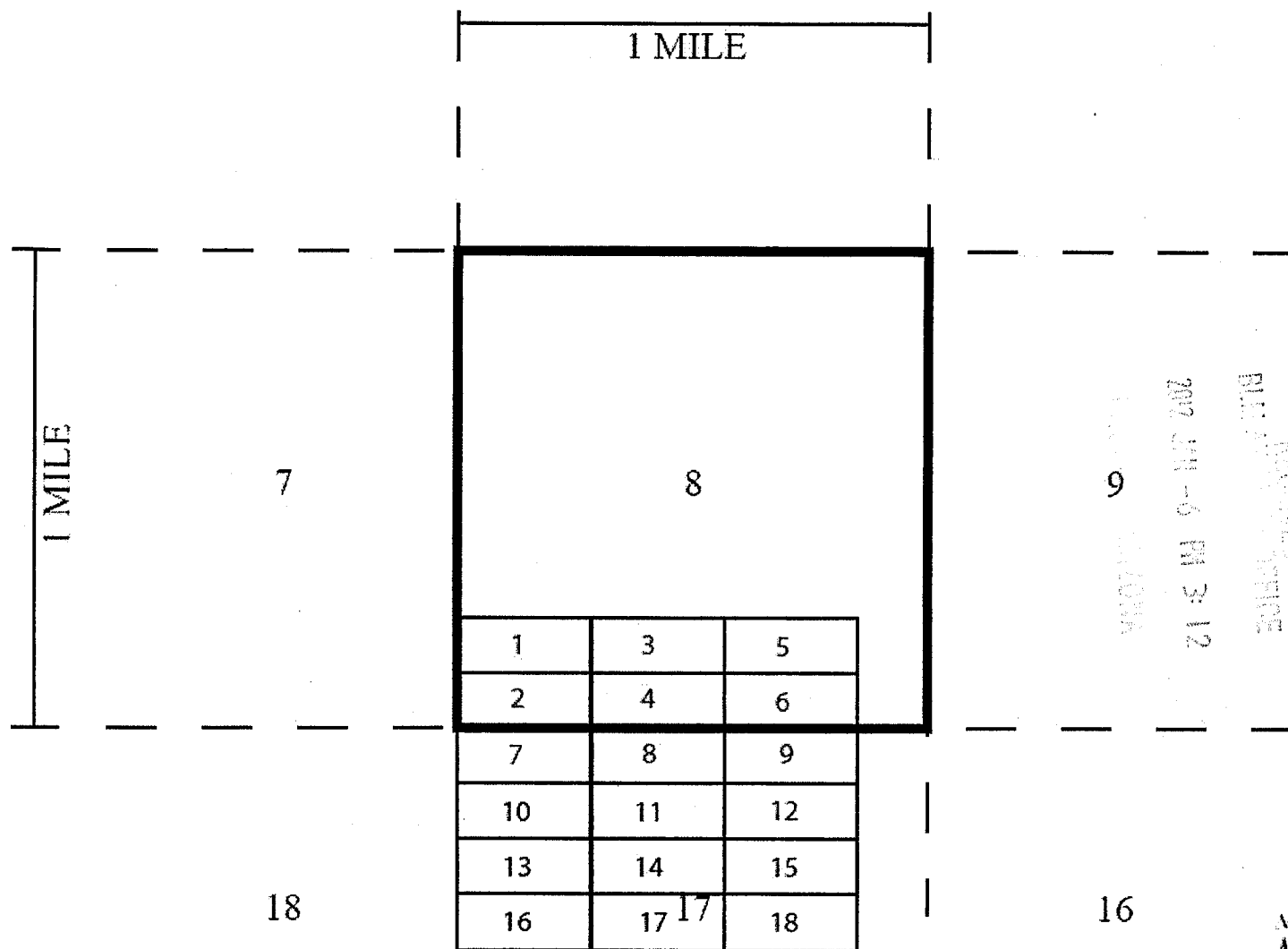
ENTERED INTO COMPUTER 3/22/2012-TJ

RECEIVED
BLM AZ REGIONAL OFFICE
2012 JAN -6 PM 3:12
Guadalupe, Arizona

The NW corner of SUN 5 is located about 3000' east and 1200' north of the survey monument located at the SW corner of Section 8 T7S R10E.

LODE MINING CLAIM MAP

NAD 27



Scale: 1" = 2000feet



- The above map depicts the Sun # 5 mining claim, which is located in Section (s) 8, Township 7 South, Range 10 East, Gila and Salt River Base and Meridian, Pinal County, Arizona.
- The types of corner and location monuments used are as follows: Rock and Post.
- All claims depicted on the map are 1500 feet between each end and 600 feet between each side. The bearings between all claim corners are north-south and east-west as depicted on the map.



OFFICIAL RECORDS OF
PINAL COUNTY RECORDER
LAURA DEAN-LYTLE

Floyd R Bleak
19935 E Sonoqui Blvd.
Queen Creek AZ 85242

DATE/TIME: 05/25/06 1348
FEE: \$14.00
PAGES: 2
FEE NUMBER: 2006-075278

LOCATION NOTICE FOR LODE MINING CLAIM

NOTICE IS HEREBY GIVEN that the SUN #5
_____ lode mining claim has been located

by FLOYD R BLEAK whose current mailing
address is 19935 E SONOQUI BLVD
QUEEN CREEK, AZ 85242

BLM
Date
Stamp

RECEIVED
B.L.M. AZ STATE OFFICE
2006 JUN 12 P 11:22
PHOENIX, ARIZONA

The general course of this claim is EAST TO WEST and it is situated in PINAL
County, Arizona. This claim is 1500 feet in length and 600 feet in width. This claim runs

from the location monument on which this location notice is posted approximately 300 feet in a
South direction to the SE end line and 300 feet in a North direction to the
NE end line. This claim is marked by six monuments, one at each corner and one at the center of each
end line of the claim.

The location monument on which this notice is posted is situated within Section 8, Township 7
South, Range 10 East, Gila Salt River Base and Meridian, Arizona and this claim encompasses portions
of the following quarter section (s), section (s), Township (s) and Range (s) SE quarter of Section 8
T7S R10E

Gila Salt River Base and Meridian, Arizona.

The locality of this claim with reference to some natural object or permanent monument and additional information
(if any) concerning its locality are as follows: SE quarter of Section 8
T7S R10E

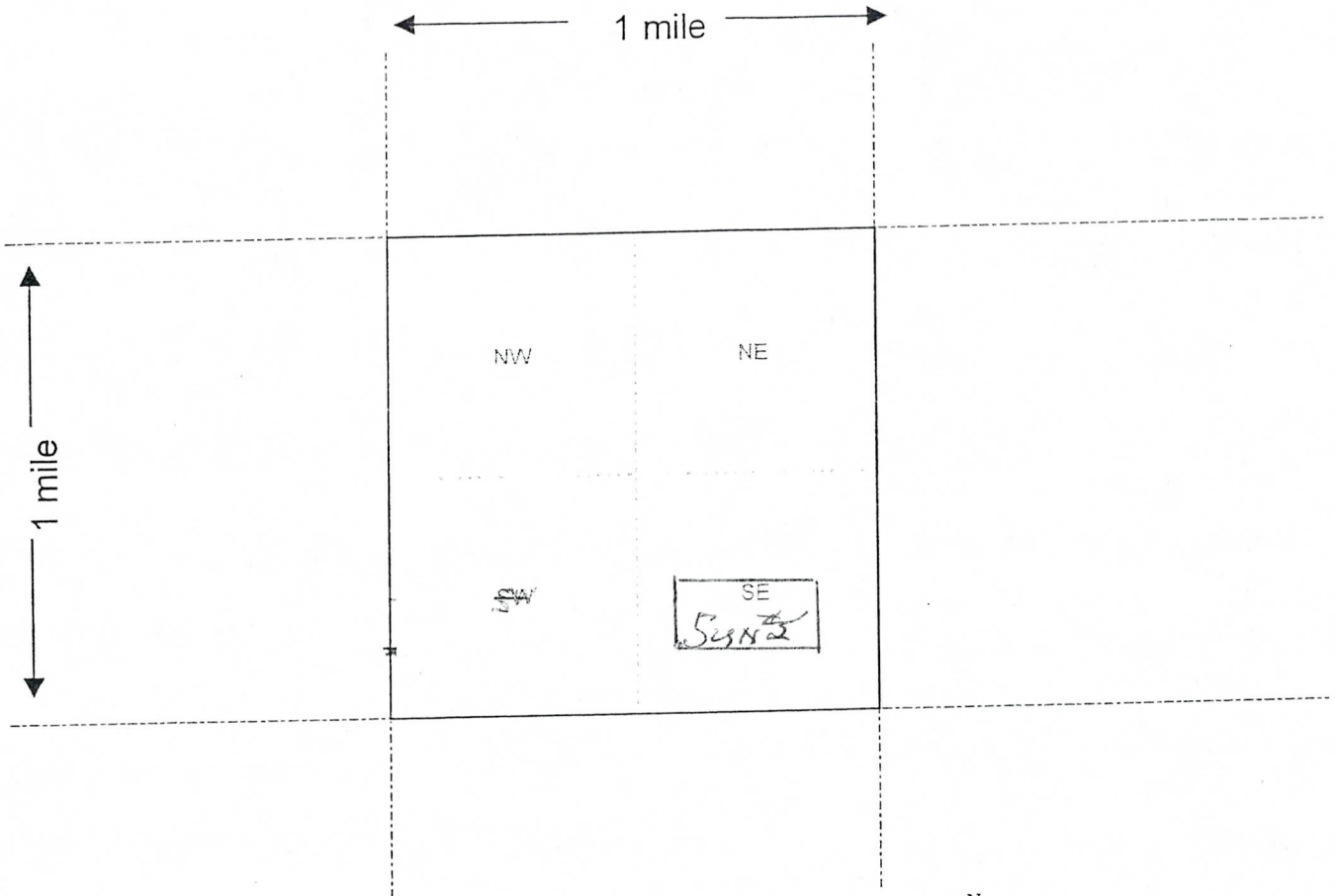
DATED AND POSTED on the ground this 13th day of MAY, 2006.
LOCATOR (s) FLOYD R BLEAK

Form MCF100
Revised July 2005

AMC 372451

MINING CLAIM MAP

Lode (X) Placer ()



Scale : 1" = 2000 feet



1. The above map depicts the SUN #5 mining claim, which is located in Section (s) 8, Township T7S, Range 10 EAST, Gila and Salt River Base and Meridian, FINAL County, Arizona.
2. The type of corner and location monuments used are as follows: Rock & Post

3. The bearings and distances in degrees and feet between claim corners are as depicted on the map.

Form MCF100a
Revised July 2005

This form is available from the Arizona Department of Mines & Mineral Resources and may be reproduced.

When Recorded Mail To:
NPX Metals Inc.
3346 W. Guadalupe Road
Apache Junction, AZ 85120

AMENDED AMC # 372452

AMENDED LOCATION NOTICE FOR LOPE MINING CLAIM

NOTICE IS HEREBY GIVEN that the SUN #6 lode mining claim, initially located by Floyd Bleak and now owned by NPX Metals Inc. whose current mailing address is 3346 W. Guadalupe Road, Apache Junction, AZ 85120, is hereby amended as follows:

BLM
Dated
Stamp


The general course of this claim is East to West and is situated in Pinal County, Arizona. This claim is 1500 feet in length and 600 feet in width. This claim runs from the location monument on which this location notice is posted approximately 1490 feet in a Easterly direction to the East end line and 10 feet in a Westerly direction to the West end line. This claim is marked by six monuments, one at each corner and one at the center of each end line of the claim.

The location monument on which this notice is posted is situated within Section 8, Township 7 South, Range 10 East, Gila and Salt River Base and Meridian, Arizona and this claim encompasses portions of the following quarter section (s), section (s), Township (s), and Range (s) SE ¼ of Section 8, Township 7 South, Range 10 East Gila and Salt River Base and Meridian, Arizona.

The locality of this claim with reference to some natural or permanent monument and additional information (if any) concerning its locality are as follows: Begin at the survey monument located at the SW corner of Section 8, Township 7 South, Range 10 East, thence easterly 3000 feet, thence northerly 600 feet to NW corner of SUN 6.

DATED AND POSTED on the ground this 13th day of May, 2006.

PRESIDENT OF NPX Metals Inc.



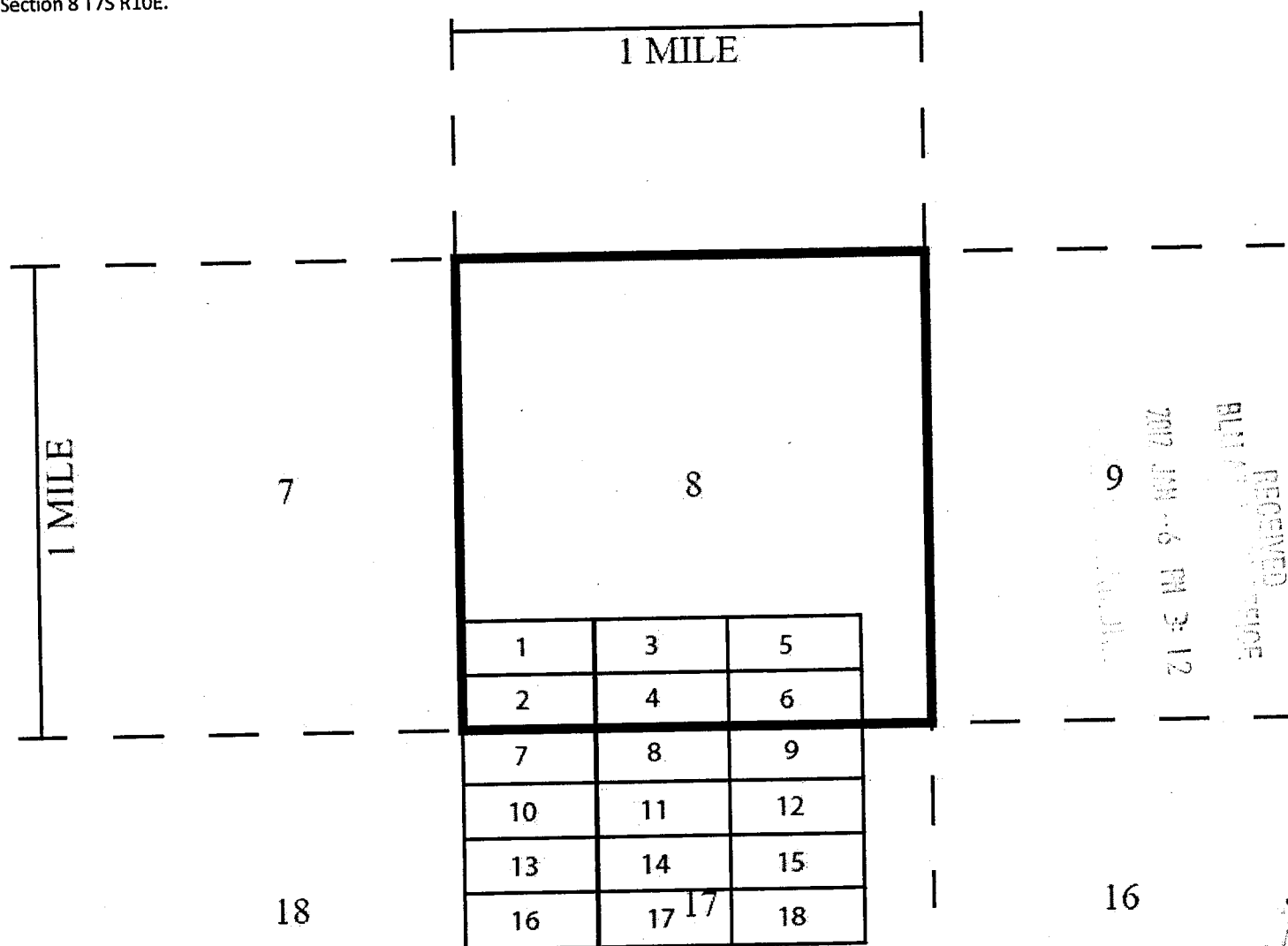
Daniel Bleak

3/22/2012-TS
ENTERED INTO COMPUTER

The NW corner of SUN 6 is located about 3000' east and 600' north of the survey monument located at the SW corner of Section 8 T7S R10E.

LODE MINING CLAIM MAP

NAD 27



Scale: 1" = 2000feet



- The above map depicts the Sun # 6 mining claim, which is located in Section (s) 8, Township 7 South, Range 10 East, Gila and Salt River Base and Meridian, Pinal County, Arizona.
- The types of corner and location monuments used are as follows: Rock and Post.
- All claims depicted on the map are 1500 feet between each end and 600 feet between each side. The bearings between all claim corners are north-south and east-west as depicted on the map.



OFFICIAL RECORDS OF
PINAL COUNTY RECORDER
LAURA DEAN-LYTLE

Floyd R Bleak
19935 E Sonoqui Blvd.
Queen Creek AZ 85242

DATE/TIME: 05/25/06 1348
FEE: \$14.00
PAGES: 2
FEE NUMBER: 2006-075279

LOCATION NOTICE FOR LODE MINING CLAIM

NOTICE IS HEREBY GIVEN that the SUN #6
_____ lode mining claim has been located

by FLOYD R BLEAK whose current mailing
address is 19935 E Sonoqui Blvd
Queen Creek, AZ 85242

BLM
Date
Stamp

PHOENIX, ARIZONA

2006 JUN 12 P 11:22

RECEIVED
BLM, AZ STATE OFFICE

AMC 372452

The general course of this claim is EAST TO WEST and it is situated in PINAL
County, Arizona. This claim is 1500 feet in length and 600 feet in width. This claim runs
from the location monument on which this location notice is posted approximately 300 feet in a
South direction to the SE end line and 300 feet in a North direction to the
NE end line. This claim is marked by six monuments, one at each corner and one at the center of each
end line of the claim.

The location monument on which this notice is posted is situated within Section 8, Township 7
South, Range 10 East, Gila Salt River Base and Meridian, Arizona and this claim encompasses portions
of the following quarter section (s), section (s), Township (s) and Range (s) SE quarter of section
8 T7S R10E

Gila Salt River Base and Meridian, Arizona.

The locality of this claim with reference to some natural object or permanent monument and additional information
(if any) concerning its locality are as follows: SE quarter of section 8
T7S R10E

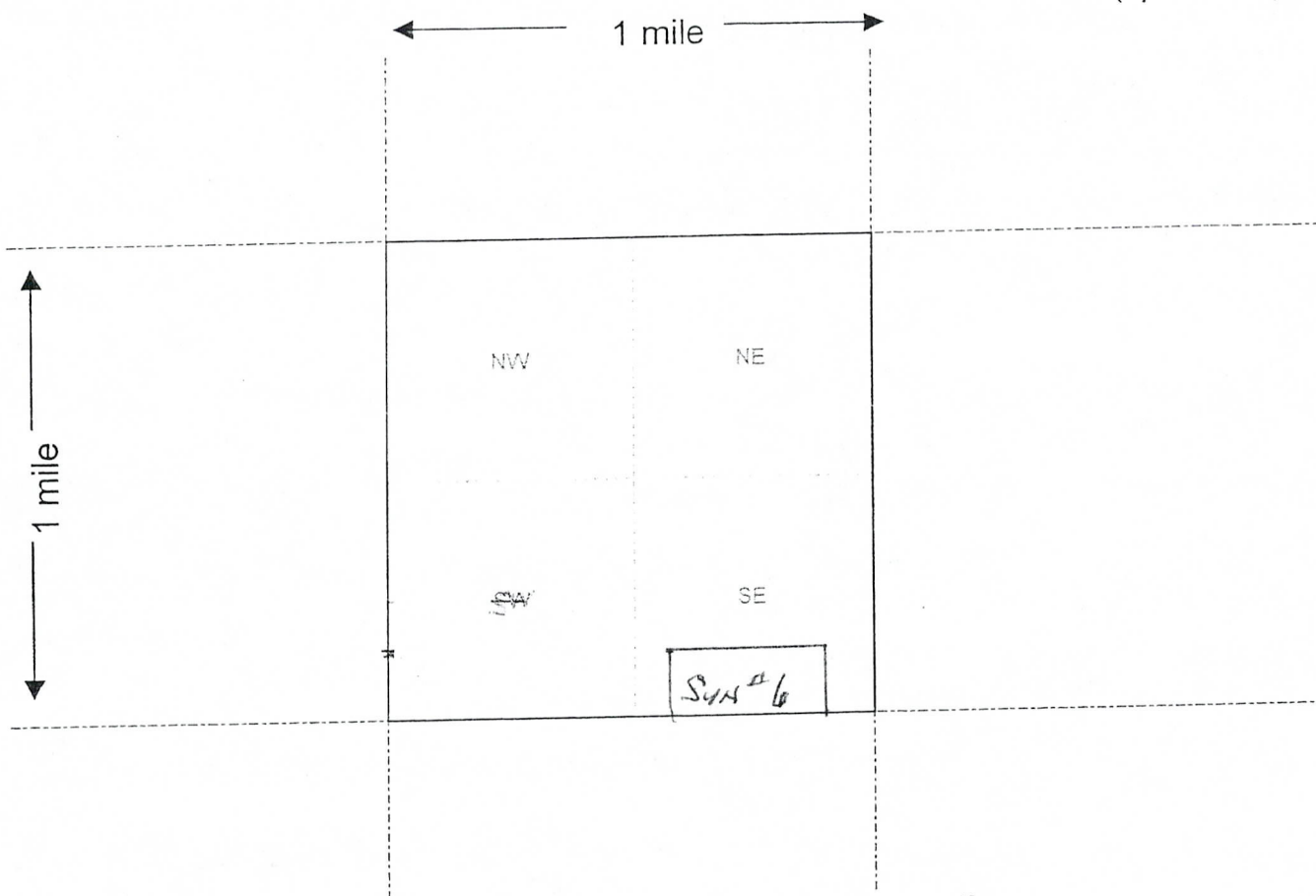
DATED AND POSTED on the ground this 13 day of MAY, 2006.

LOCATOR (s) FLOYD R BLEAK

Form MCF100
Revised July 2005

MINING CLAIM MAP

Lode ☒ Placer ()



Scale: 1" = 2000 feet



- The above map depicts the SUN #6 mining claim, which is located in Section (s) 8, Township T7S, Range 10 EAST, Gila and Salt River Base and Meridian, PINAL County, Arizona.
- The type of corner and location monuments used are as follows: Rock & Post
- The bearings and distances in degrees and feet between claim corners are as depicted on the map.

Form MCF100a
Revised July 2005

This form is available from the Arizona Department of Mines & Mineral Resources and may be reproduced.

When Recorded Mail To:
NPX Metals Inc.
3346 W. Guadalupe Road
Apache Junction, AZ 85120

AMENDED AMC # 372453

AMENDED LOCATION NOTICE FOR LOPE MINING CLAIM

NOTICE IS HEREBY GIVEN that the SUN #7 lode mining claim, initially located by Floyd Bleak and now owned by NPX Metals Inc. whose current mailing address is 3346 W. Guadalupe Road, Apache Junction, AZ 85120, is hereby amended as follows:

BLM
Dated
Stamp

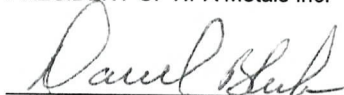
The general course of this claim is East to West and is situated in Pinal County, Arizona. This claim is 1500 feet in length and 600 feet in width. This claim runs from the location monument on which this location notice is posted approximately 1490 feet in a Easterly direction to the East end line and 10 feet in a Westerly direction to the West end line. This claim is marked by six monuments, one at each corner and one at the center of each end line of the claim.

The location monument on which this notice is posted is situated within Section 17, Township 7 South, Range 10 East, Gila and Salt River Base and Meridian, Arizona and this claim encompasses portions of the following quarter section (s), section (s), Township (s), and Range (s) NW ¼ of Section 17, Township 7 South, Range 10 East Gila and Salt River Base and Meridian, Arizona.

The locality of this claim with reference to some natural or permanent monument and additional information (if any) concerning its locality are as follows: Begin at the survey monument located at the SW corner of Section 8, Township 7 South, Range 10 East, thence easterly 0 feet, thence southerly 0 feet to NW corner of SUN 7.

DATED AND POSTED on the ground this 13th day of May, 2006.

PRESIDENT OF NPX Metals Inc.



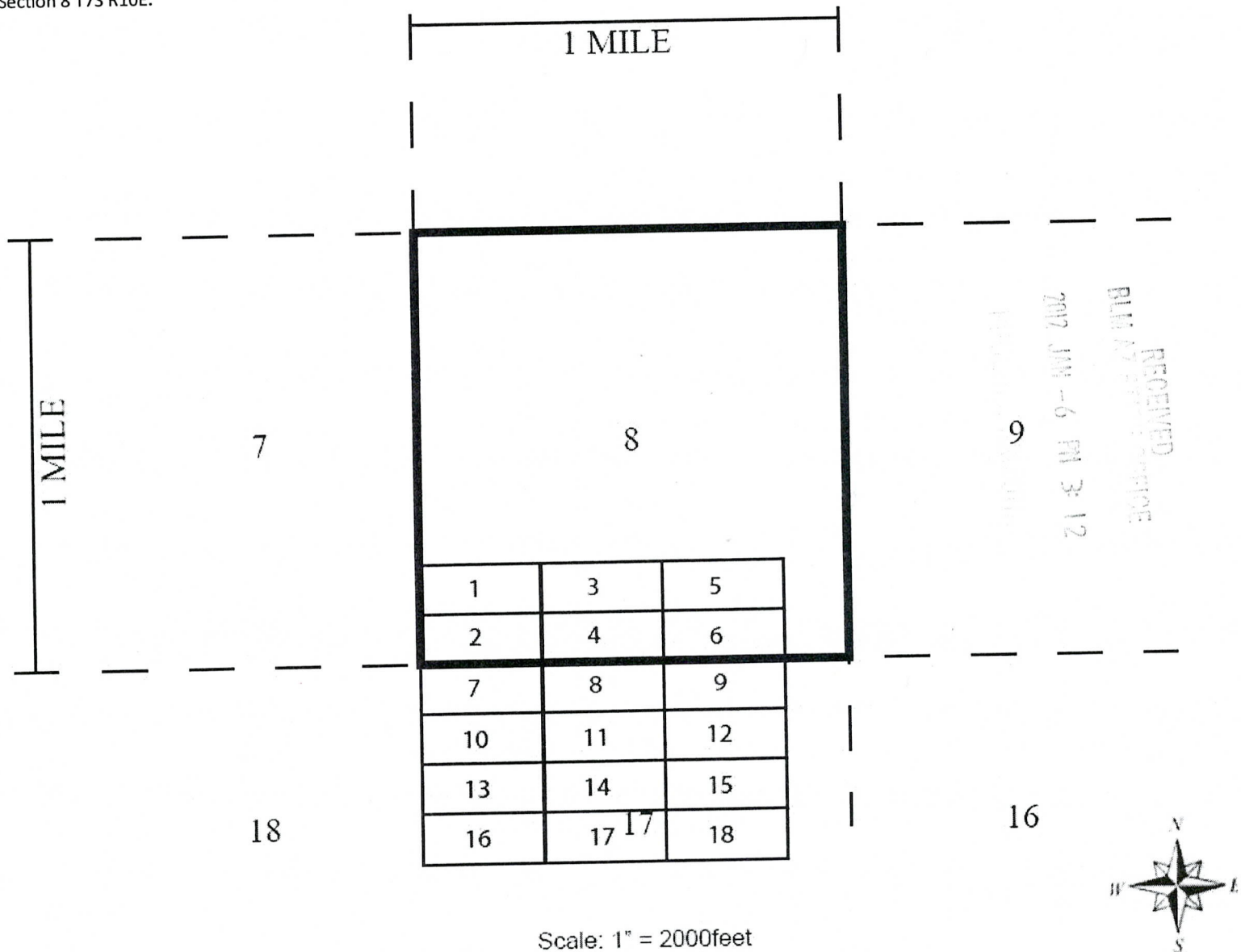
Daniel Bleak

ENTERED INTO COMPUTER - 3/22/2012
T8

The NW corner of SUN 7 is located about 0' east and 0' south of the survey monument located at the SW corner of Section 8 T7S R10E.

LODE MINING CLAIM MAP

NAD 27



- The above map depicts the Sun # 7 mining claim, which is located in Section (s) 17, Township 7 South, Range 10 East, Gila and Salt River Base and Meridian, Pinal County, Arizona.
- The types of corner and location monuments used are as follows: Rock and Post.
- All claims depicted on the map are 1500 feet between each end and 600 feet between each side. The bearings between all claim corners are north-south and east-west as depicted on the map.



OFFICIAL RECORDS OF
PINAL COUNTY RECORDER
LAURA DEAN-LYTLER

Floyd R Bleak
19935 E Sonoqui Blvd.
Queen Creek AZ 85242

DATE/TIME: 05/25/06 1348

FEE: \$14.00

PAGES: 2

FEE NUMBER: 2006-075280

LOCATION NOTICE FOR LODE MINING CLAIM

NOTICE IS HEREBY GIVEN that the SAX # 7
_____ lode mining claim has been located

by FLOYD R BLEAK whose current mailing
address is 19935 E Sonoqui Blvd
Queen Creek, AZ 85242

The general course of this claim is EAST TO WEST and it is situated in FINAL
County, Arizona. This claim is 1500 feet in length and 600 feet in width. This claim runs
from the location monument on which this location notice is posted approx: 300 feet in a
NORTH direction to the NE end line and 300 feet in a SOUTH direction to the
SE end line. This claim is marked by six monuments, one at each corner and one at the center of each
end line of the claim.

The location monument on which this notice is posted is situated within Section 17, Township 7
SOUTH Range 10 E, Gila Salt River Base and Meridian, Arizona and this claim encompasses portions
of the following quarter section (s), section (s), Township (s) and Range (s) NW quarter of Section
17 T7S R10E

Gila Salt River Base and Meridian, Arizona.

The locality of this claim with reference to some natural object or permanent monument and additional information
(if any) concerning its locality are as follows: NW quarter of Section 17 T7S R10E

DATED AND POSTED on the ground this 13th day of MAY, 2006
LOCATOR (s) FLOYD R BLEAK

BLM
Date
Stamp

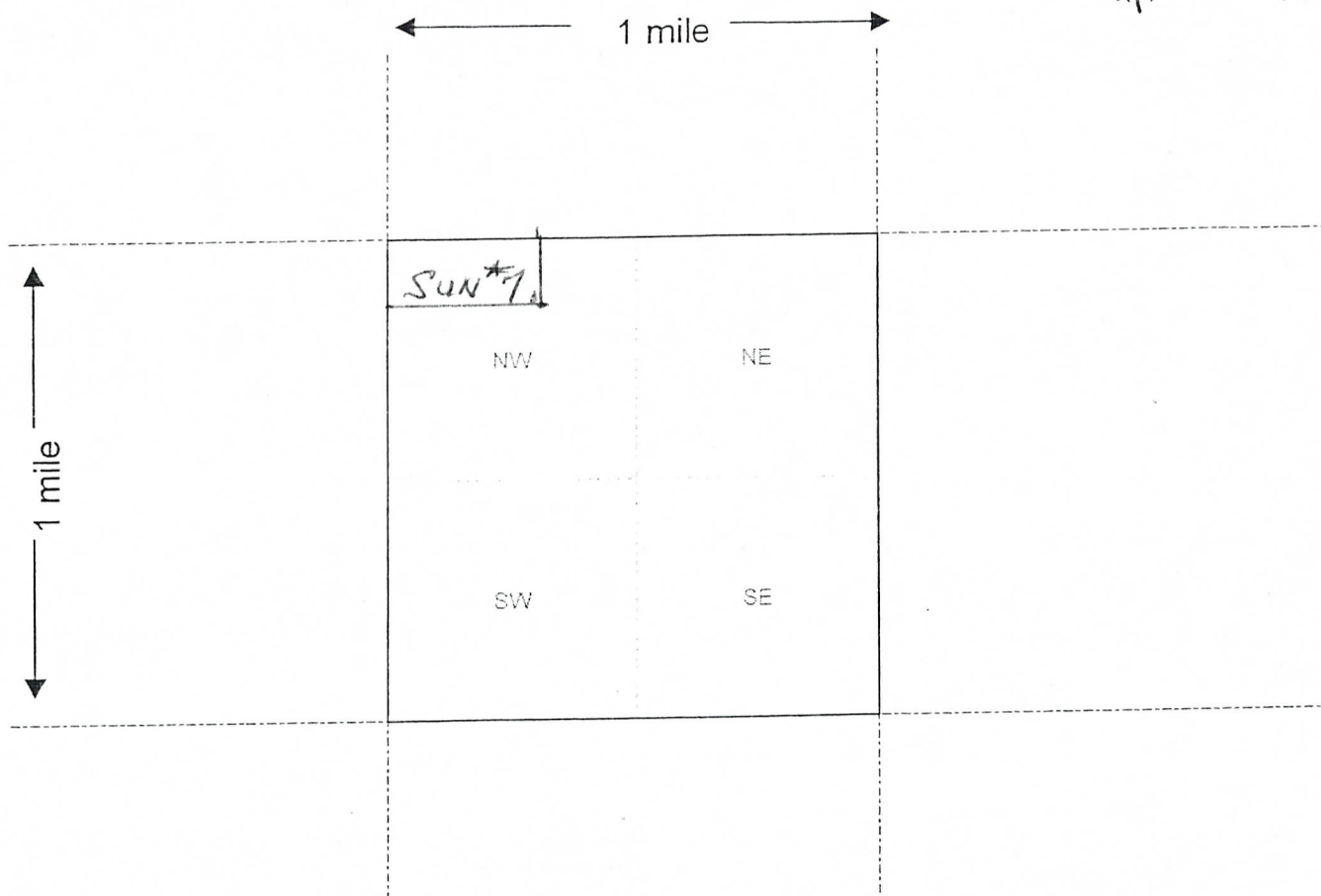
RECEIVED
3.L.M. AZ STATE OFFICE
2006 JUN 12 P 11 22
PHOENIX, ARIZONA

AMC 372453

Form MCF100
Revised July 2005

MINING CLAIM MAP

Lode ☒ Placer ()



Scale : 1" = 2000 feet



- The above map depicts the SUN #7 mining claim, which is located in Section (s) 17, Township 7S, Range 10 EAST, Gila and Salt River Base and Meridian, PINAL County, Arizona.
- The type of corner and location monuments used are as follows: Rock & Post

3. The bearings and distances in degrees and feet between claim corners are as depicted on the map.

Form MCF100a
Revised July 2005

This form is available from the Arizona Department of Mines & Mineral Resources and may be reproduced.

When Recorded Mail To:
NPX Metals Inc.
3346 W. Guadalupe Road
Apache Junction, AZ 85120

AMENDED AMC # 372454

AMENDED LOCATION NOTICE FOR LODE MINING CLAIM

NOTICE IS HEREBY GIVEN that the SUN #8 lode mining claim, initially located by Floyd Bleak and now owned by NPX Metals Inc. whose current mailing address is 3346 W. Guadalupe Road, Apache Junction, AZ 85120, is hereby amended as follows:

BLM
Dated
Stamp


The general course of this claim is East to West and is situated in Pinal County, Arizona. This claim is 1500 feet in length and 600 feet in width. This claim runs from the location monument on which this location notice is posted approximately 1490 feet in a Easterly direction to the East end line and 10 feet in a Westerly direction to the West end line. This claim is marked by six monuments, one at each corner and one at the center of each end line of the claim.

The location monument on which this notice is posted is situated within Section 17, Township 7 South, Range 10 East, Gila and Salt River Base and Meridian, Arizona and this claim encompasses portions of the following quarter section (s), section (s), Township (s), and Range (s) NW ¼ & NE ¼ of Section 17, Township 7 South, Range 10 East Gila and Salt River Base and Meridian, Arizona.

The locality of this claim with reference to some natural or permanent monument and additional information (if any) concerning its locality are as follows: Begin at the survey monument located at the SW corner of Section 8, Township 7 South, Range 10 East, thence easterly 1500 feet, thence southerly 0 feet to NW corner of SUN 8.

DATED AND POSTED on the ground this 13th day of May, 2006.

PRESIDENT OF NPX Metals Inc.



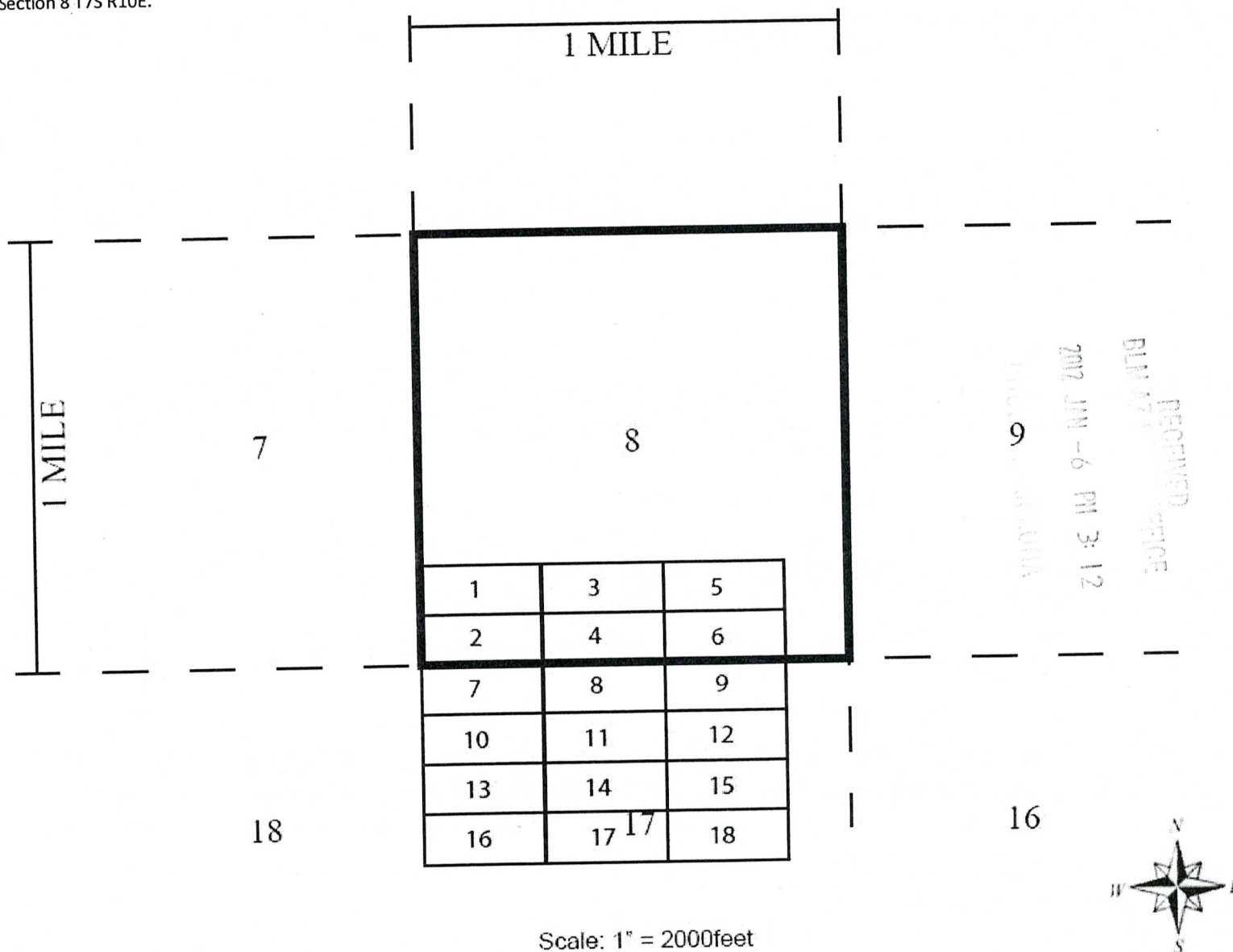
Daniel Bleak

3/22/2012 - TS
ENTERED INTO COMPUTER

The NW corner of SUN 8 is located about 1500' east and 0' south of the survey monument located at the SW corner of Section 8 T7S R10E.

LODE MINING CLAIM MAP

NAD 27



- The above map depicts the Sun # 8 mining claim, which is located in Section (s) 17, Township 7 South, Range 10 East, Gila and Salt River Base and Meridian, Pinal County, Arizona.
- The types of corner and location monuments used are as follows: Rock and Post.
- All claims depicted on the map are 1500 feet between each end and 600 feet between each side. The bearings between all claim corners are north-south and east-west as depicted on the map.



OFFICIAL RECORDS OF
PINAL COUNTY RECORDER
LAURA DEAN-LYTLE

Floyd R Bleak
19935 E Sonoqui Blvd.
Queen Creek AZ 85242

DATE/TIME: 05/25/06 1348

FEE: \$14.00

PAGES: 2

FEE NUMBER: 2006-075281

LOCATION NOTICE FOR LODE MINING CLAIM

NOTICE IS HEREBY GIVEN that the SUN #8
_____ lode mining claim has been located

by FLOYD R BLEAK whose current mailing

address is 19935 E SONOQUI BLVD

QUEEN, CREEK, AZ 85242

The general course of this claim is EAST TO WEST and it is situated in FINAL
County, Arizona. This claim is 1500 feet in length and 600 feet in width. This claim runs

from the location monument on which this location notice is posted approx: ately 300 feet in a

NORTH direction to the NE end line and 300 feet in a SOUTH direction to the

SE end line. This claim is marked by six monuments, one at each corner and one at the center of each
end line of the claim.

The location monument on which this notice is posted is situated within Section 17, Township 7

South Range 10 E, Gila Salt River Base and Meridian, Arizona and this claim encompasses portions
of the following quarter section (s), section (s), Township (s) and Range (s) NE 1/4
17 T7S R10E NW quarter of Section

Gila Salt River Base and Meridian, Arizona.

The locality of this claim with reference to some natural object or permanent monument and additional information
(if any) concerning its locality are as follows: NE 1/4

NW quarter of Section 17 T7S R10E

DATED AND POSTED on the ground this 13th day of MAY, 2006.

LOCATOR (s) FLOYD R BLEAK

Form MCF100
Revised July 2005

This form is available from the Arizona Department of Mines & Mineral Resources and may be reproduced.

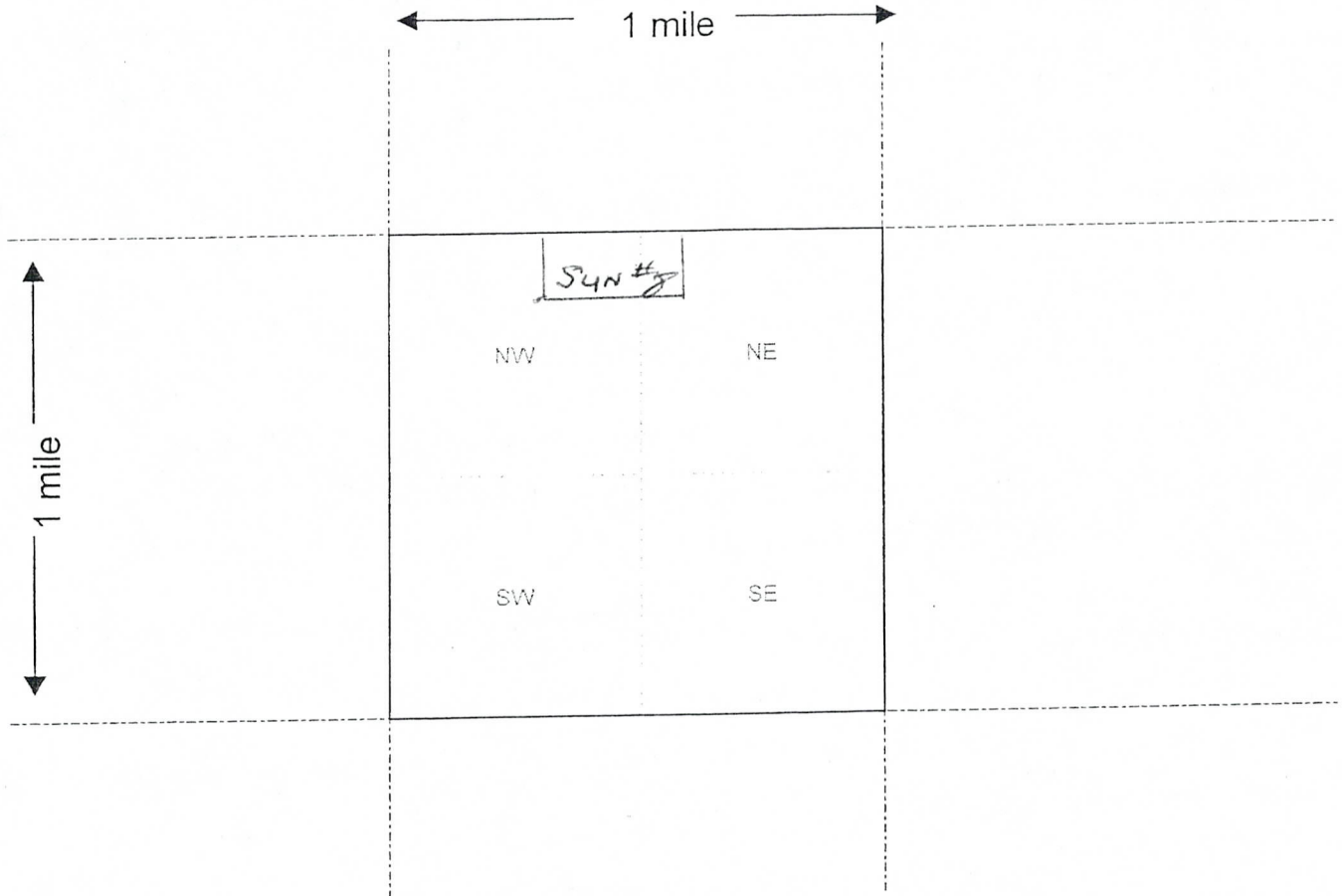
AMC 372454

RECEIVED
BLM AZ STATE OFFICE
2006 JUN 22 P 11:22
PHOENIX, ARIZONA

BLM
Date
Stamp

MINING CLAIM MAP

Lode (X) Placer ()



Scale : 1" = 2000 feet



1. The above map depicts the Syn #8 mining claim, which is located in Section (s) 17, Township 7S, Range 10 EAST, Gila and Salt River Base and Meridian, PINAL County, Arizona.
2. The type of corner and location monuments used are as follows: Rock & Post

3. The bearings and distances in degrees and feet between claim corners are as depicted on the map.

Form MCF100a
Revised July 2005

This form is available from the Arizona Department of Mines & Mineral Resources and may be reproduced.

When Recorded Mail To:
NPX Metals Inc.
3346 W. Guadalupe Road
Apache Junction, AZ 85120

AMENDED AMC # 372455

AMENDED LOCATION NOTICE FOR LODE MINING CLAIM

NOTICE IS HEREBY GIVEN that the SUN #9 lode
mining claim, initially located by Floyd Bleak and now
owned by NPX Metals Inc. whose current mailing address is 3346
W. Guadalupe Road, Apache Junction, AZ 85120, is hereby
amended as follows:

BLM
Dated
Stamp

RECEIVED
BLM OFFICE
2012 JUN -6 PM 3:12


The general course of this claim is East to West and is
situated in Pinal County, Arizona. This claim is 1500 feet in
length and 600 feet in width. This claim runs from the location
monument on which this location notice is posted
approximately 1490 feet in a Easterly direction to the
East end line and 10 feet in a Westerly direction to the West end line.
This claim is marked by six monuments, one at each corner and one at the center of each end line
of the claim.

The location monument on which this notice is posted is situated within Section 17,
Township 7 South, Range 10 East, Gila and Salt River Base and Meridian, Arizona and this claim
encompasses portions of the following quarter section (s), section (s), Township (s), and Range (s)
NE ¼ of Section 17, Township 7 South, Range 10 East Gila and Salt River Base and Meridian,
Arizona.

The locality of this claim with reference to some natural or permanent monument and additional
information (if any) concerning its locality are as follows: Begin at the survey monument located
at the SW corner of Section 8, Township 7 South, Range 10 East, thence easterly 3000 feet,
thence southerly 0 feet to NW corner of SUN 9.

DATED AND POSTED on the ground this 13th day of May, 2006.

PRESIDENT OF NPX Metals Inc.



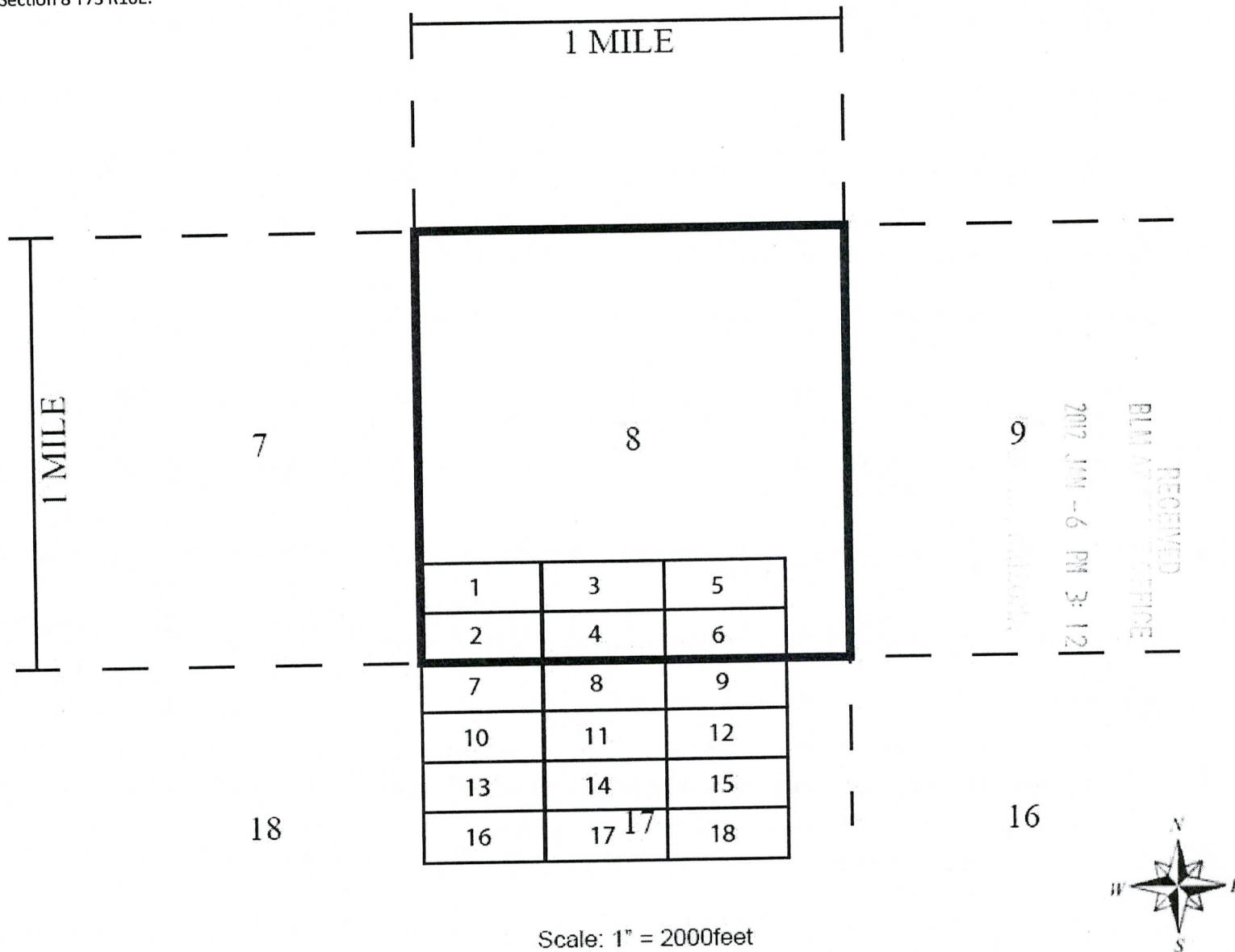
Daniel Bleak

3/22/2012-TJ
ENTERED INTO COMPUTER

The NW corner of SUN 9 is located about 3000' east and 0' south of the survey monument located at the SW corner of Section 8 T7S R10E.

LODE MINING CLAIM MAP

NAD 27



- The above map depicts the Sun # 9 mining claim, which is located in Section (s) 17, Township 7 South, Range 10 East, Gila and Salt River Base and Meridian, Pinal County, Arizona.
- The types of corner and location monuments used are as follows: Rock and Post.
- All claims depicted on the map are 1500 feet between each end and 600 feet between each side. The bearings between all claim corners are north-south and east-west as depicted on the map.



OFFICIAL RECORDS OF
PINAL COUNTY RECORDER
LAURA DEAN-LYTTLE

Floyd R Bleak
19935 E Sonoqui Blvd.
Queen Creek AZ 85242

DATE/TIME: 05/25/06 1348
FEE: \$14.00
PAGES: 2
FEE NUMBER: 2006-075282

LOCATION NOTICE FOR LODE MINING CLAIM

NOTICE IS HEREBY GIVEN that the SUN #9
_____ lode mining claim has been located
by FLOYD R BLEAK whose current mailing

address is 19935 E SONOQUI BLVD
QUEEN CREEK, AZ 85242

BLM
Date
Stamp

RECEIVED
B.L.M. AZ STATE OFFICE
PHOENIX, ARIZONA

2006 JUN 22 P 11:22

RECEIVED
B.L.M. AZ STATE OFFICE
PHOENIX, ARIZONA

AMC 372455

The general course of this claim is EAST TO WEST and it is situated in FINAL
County, Arizona. This claim is 1500 feet in length and 600 feet in width. This claim runs
from the location monument on which this location notice is posted approx: 300 feet in a
NORTH direction to the NE end line and 300 feet in a SOUTH direction to the
SE end line. This claim is marked by six monuments, one at each corner and one at the center of each
end line of the claim.

The location monument on which this notice is posted is situated within Section 17, Township 7
SOUTH Range 10 E, Gila Salt River Base and Meridian, Arizona and this claim encompasses portions
of the following quarter section (s), section (s), Township (s) and Range (s) NE quarter of Section
17 T7S R10E

Gila Salt River Base and Meridian, Arizona.

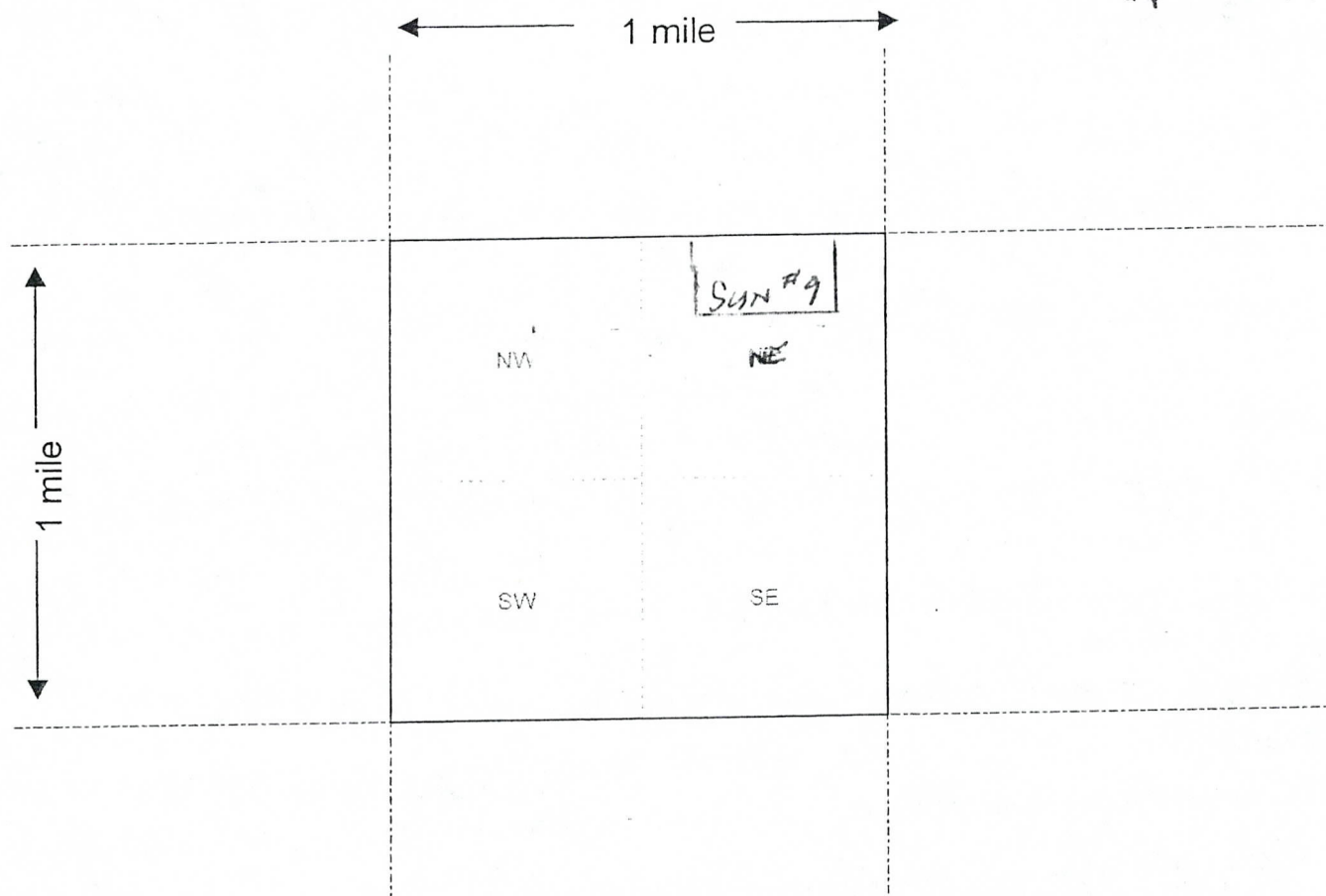
The locality of this claim with reference to some natural object or permanent monument and additional information
(if any) concerning its locality are as follows: NE quarter of Section 17 T7S R10E

DATED AND POSTED on the ground this 13th day of May, 2006.
LOCATOR (s) FLOYD R BLEAK

Form MCF100
Revised July 2005

MINING CLAIM MAP

Lode (X) Placer ()



Scale : 1" = 2000 feet



- The above map depicts the SAN #9 mining claim, which is located in Section (s) 17, Township 7S, Range 10 EAST, Gila and Salt River Base and Meridian, PINAL County, Arizona.
- The type of corner and location monuments used are as follows: Rock & Post
- The bearings and distances in degrees and feet between claim corners are as depicted on the map.

Form MCF100a
Revised July 2005

This form is available from the Arizona Department of Mines & Mineral Resources and may be reproduced.

When Recorded Mail To:
NPX Metals Inc.
3346 W. Guadalupe Road
Apache Junction, AZ 85120

AMENDED AMC # 372456

AMENDED LOCATION NOTICE FOR LODE MINING CLAIM

NOTICE IS HEREBY GIVEN that the SUN #10 lode mining claim, initially located by Floyd Bleak and now owned by NPX Metals Inc. whose current mailing address is 3346 W. Guadalupe Road, Apache Junction, AZ 85120, is hereby amended as follows:

BLM
Dated
Stamp


The general course of this claim is East to West and is situated in Pinal County, Arizona. This claim is 1500 feet in length and 600 feet in width. This claim runs from the location monument on which this location notice is posted approximately 1490 feet in a Easterly direction to the East end line and 10 feet in a Westerly direction to the West end line. This claim is marked by six monuments, one at each corner and one at the center of each end line of the claim.

The location monument on which this notice is posted is situated within Section 17, Township 7 South, Range 10 East, Gila and Salt River Base and Meridian, Arizona and this claim encompasses portions of the following quarter section (s), section (s), Township (s), and Range (s) NW ¼ of Section 17, Township 7 South, Range 10 East Gila and Salt River Base and Meridian, Arizona.

The locality of this claim with reference to some natural or permanent monument and additional information (if any) concerning its locality are as follows: Begin at the survey monument located at the SW corner of Section 8, Township 7 South, Range 10 East, thence easterly 0 feet, thence southerly 600 feet to NW corner of SUN 10.

DATED AND POSTED on the ground this 13th day of May, 2006.

PRESIDENT OF NPX Metals Inc.



Daniel Bleak

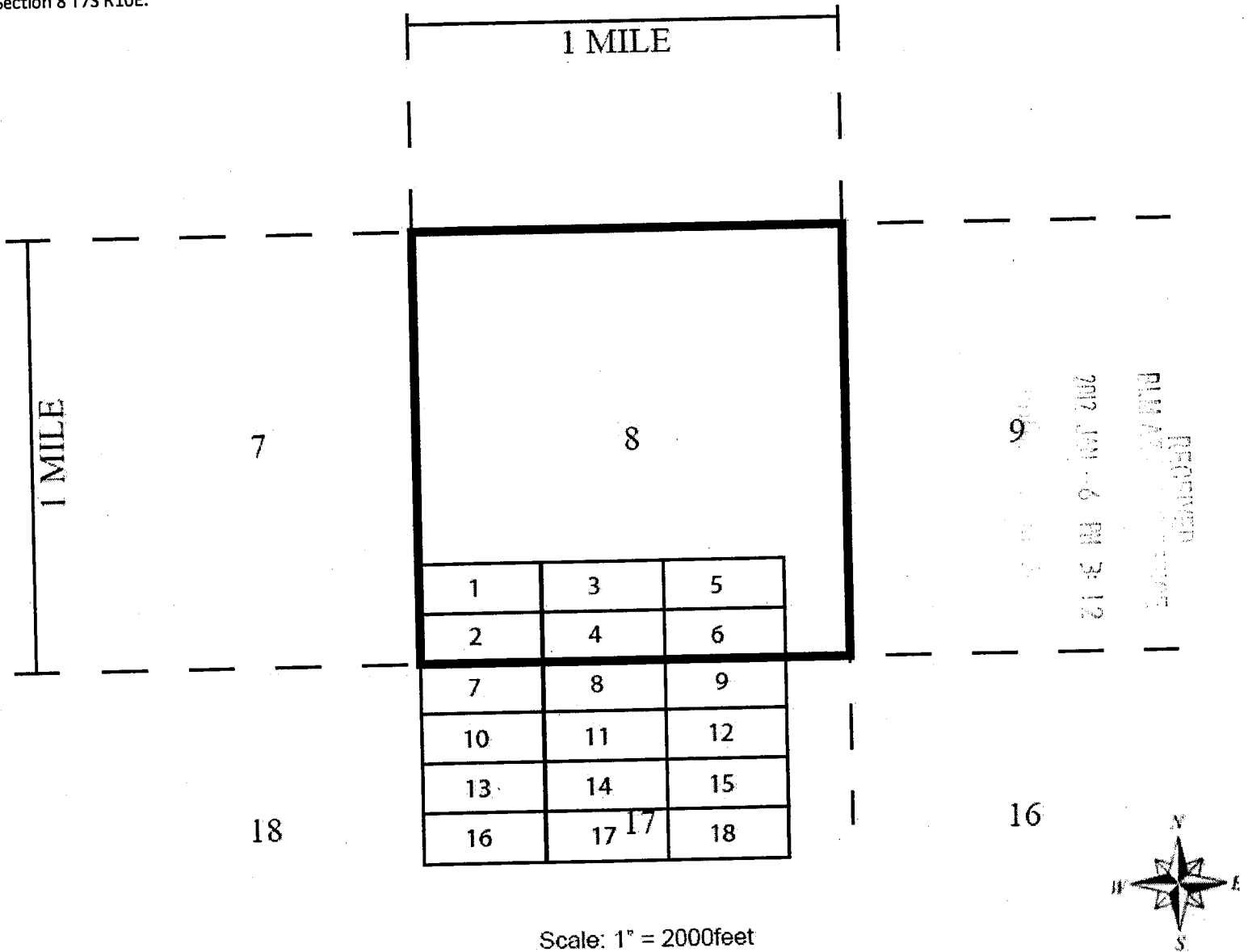
3/22/2012 - TS
ENTERED INTO COMPUTER

RECEIVED
BLM AT APACHE JUNCTION
2012 JUN -6 PM 3:12

The NW corner of SUN 10 is located about 0' east and 600' south of the survey monument located at the SW corner of Section 8 T7S R10E.

LODE MINING CLAIM MAP

NAD 27



- The above map depicts the Sun # 10 mining claim, which is located in Section (s) 17, Township 7 South, Range 10 East, Gila and Salt River Base and Meridian, Pinal County, Arizona.
- The types of corner and location monuments used are as follows: Rock and Post.
- All claims depicted on the map are 1500 feet between each end and 600 feet between each side. The bearings between all claim corners are north-south and east-west as depicted on the map.



OFFICIAL RECORDS OF
PINAL COUNTY RECORDER
LAURA DEAN-LYLTLE

Floyd R Bleak
19935 E Sonoqui Blvd.
Queen Creek AZ 85242

DATE/TIME: 05/25/06 1348
FEE: \$14.00
PAGES: 2
FEE NUMBER: 2006-075283

LOCATION NOTICE FOR LODE MINING CLAIM

NOTICE IS HEREBY GIVEN that the SAX 10
_____ lode mining claim has been located

by FLOYD R BLEAK whose current mailing

address is 19935 E Sonoqui Blvd

Queen Creek, AZ 85242

The general course of this claim is EAST TO WEST and it is situated in FINAL
County, Arizona. This claim is 1500 feet in length and 600 feet in width. This claim runs

from the location monument on which this location notice is posted approx: ately 300 feet in a

NORTH direction to the NE end line and 300 feet in a SOUTH direction to the

SE end line. This claim is marked by six monuments, one at each corner and one at the center of each
end line of the claim.

The location monument on which this notice is posted is situated within Section 17, Township 7

SOUTH Range 10 E, Gila Salt River Base and Meridian, Arizona and this claim encompasses portions
of the following quarter section (s), section (s), Township (s) and Range (s) NW quarter of Section
17 T7S R10E

Gila Salt River Base and Meridian, Arizona.

The locality of this claim with reference to some natural object or permanent monument and additional information

(if any) concerning its locality are as follows: NW quarter of Section 17 T7S R10E

DATED AND POSTED on the ground this 13th day of May, 2006.

LOCATOR (s) FLOYD R BLEAK

Form MCF100
Revised July 2005

AMC 372456

BLM
Date
Stamp

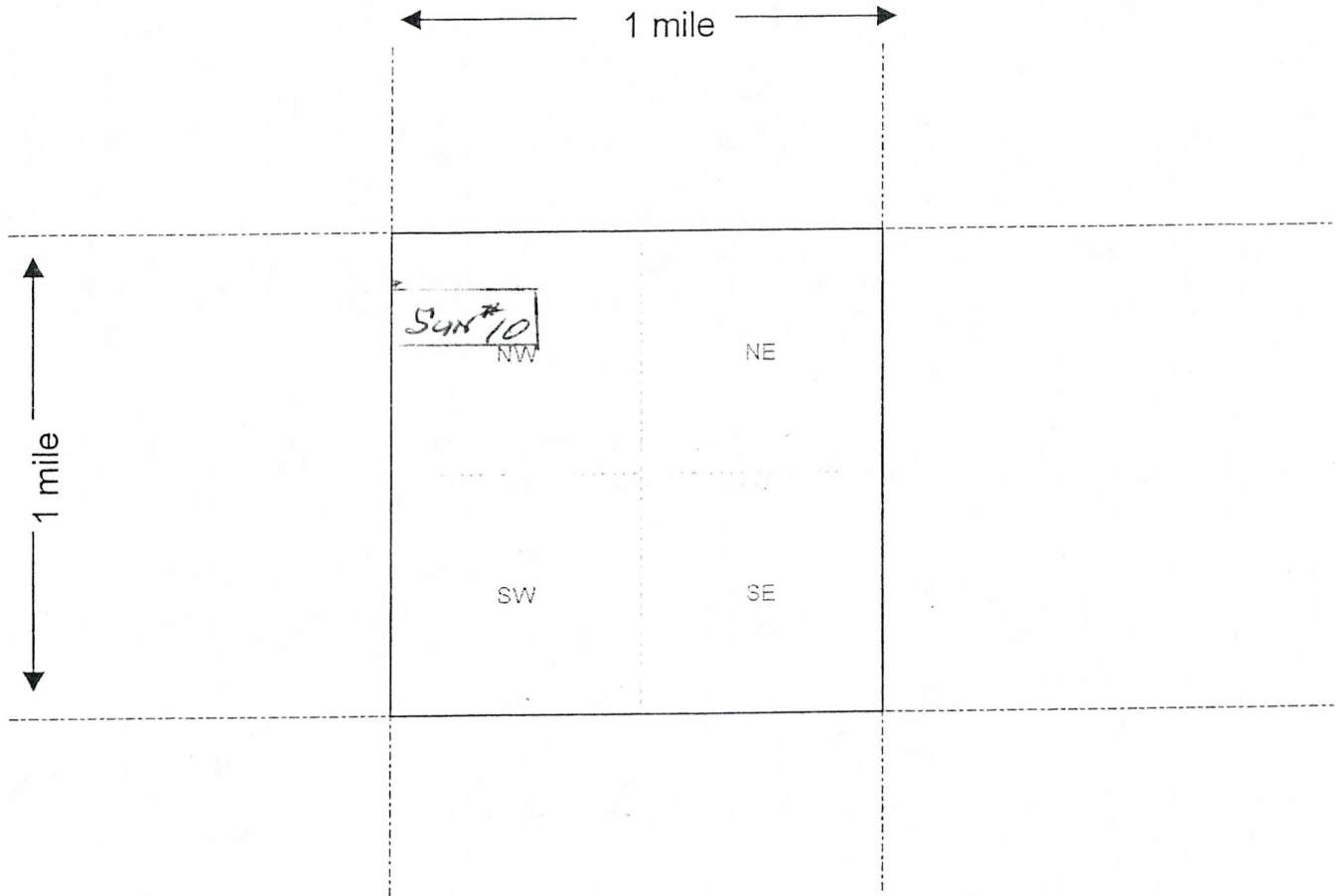
PHOENIX, ARIZONA

2006 JUN 12 P 11:22

RECEIVED
B.L.M. AZ STATE OFFICE

MINING CLAIM MAP

Lode () Placer ()



Scale : 1" = 2000 feet



1. The above map depicts the SUN #10 mining claim, which is located in Section (s) 17, Township 7S, Range 10 EAST, Gila and Salt River Base and Meridian, FINCH County, Arizona.
2. The type of corner and location monuments used are as follows: ROCK & POST
3. The bearings and distances in degrees and feet between claim corners are as depicted on the map.

Form MCF100a
Revised July 2005

This form is available from the Arizona Department of Mines & Mineral Resources and may be reproduced.

When Recorded Mail To:
NPX Metals Inc.
3346 W. Guadalupe Road
Apache Junction, AZ 85120

AMENDED AMC # 372457

AMENDED LOCATION NOTICE FOR LODE MINING CLAIM

NOTICE IS HEREBY GIVEN that the SUN #11 lode mining claim, initially located by Floyd Bleak and now owned by NPX Metals Inc. whose current mailing address is 3346 W. Guadalupe Road, Apache Junction, AZ 85120, is hereby amended as follows:

BLM
Dated
Stamp


The general course of this claim is East to West and is situated in Pinal County, Arizona. This claim is 1500 feet in length and 600 feet in width. This claim runs from the location monument on which this location notice is posted approximately 1490 feet in a Easterly direction to the East end line and 10 feet in a Westerly direction to the West end line. This claim is marked by six monuments, one at each corner and one at the center of each end line of the claim.

The location monument on which this notice is posted is situated within Section 17, Township 7 South, Range 10 East, Gila and Salt River Base and Meridian, Arizona and this claim encompasses portions of the following quarter section (s), section (s), Township (s), and Range (s) NW ¼ & NE ¼ of Section 17, Township 7 South, Range 10 East Gila and Salt River Base and Meridian, Arizona.

The locality of this claim with reference to some natural or permanent monument and additional information (if any) concerning its locality are as follows: Begin at the survey monument located at the SW corner of Section 8, Township 7 South, Range 10 East, thence easterly 1500 feet, thence southerly 600 feet to NW corner of SUN 11.

DATED AND POSTED on the ground this 13th day of May, 2006.

PRESIDENT OF NPX Metals Inc.


Daniel Bleak

3/22/2012-TS
ENTERED INTO COMPUTER

RECEIVED
BLM APACHE JUNCTION
2012 JUN -6 PM 3:12

3. All claims depicted on the map are 1500 feet between each end and 600 feet between each side. The bearings between all claim corners are north-south and east-west as depicted on the map.



OFFICIAL RECORDS OF
PINAL COUNTY RECORDER
LAURA DEAN-LYTLE

Floyd R Bleak
19935 E Sonoqui Blvd.
Queen Creek AZ 85242

DATE/TIME: 05/25/06 1348
FEE: \$14.00
PAGES: 2
FEE NUMBER: 2006-075284

LOCATION NOTICE FOR LODE MINING CLAIM

NOTICE IS HEREBY GIVEN that the SAX #11
_____ lode mining claim has been located

by FLOYD R BLEAK whose current mailing
address is 19935 E Sonoqui Blvd
Queen Creek, AZ 85242

BLM
Date
Stamp

PHOENIX, ARIZONA

2006 JUN 12 P 11:22

RECEIVED
B.L.M. AZ STATE OFFICE

The general course of this claim is EAST TO WEST and it is situated in PINAL
County, Arizona. This claim is 1500 feet in length and 600 feet in width. This claim runs
from the location monument on which this location notice is posted approx: 300 feet in a
NORTH direction to the NE end line and 300 feet in a SOUTH direction to the
SE end line. This claim is marked by six monuments, one at each corner and one at the center of each
end line of the claim.

The location monument on which this notice is posted is situated within Section 17, Township 7
SOUTH Range 10 E, Gila Salt River Base and Meridian, Arizona and this claim encompasses portions
of the following quarter section (s), section (s), Township (s) and Range (s) NE 1/4
17 T7S R10E

Gila Salt River Base and Meridian, Arizona.

The locality of this claim with reference to some natural object or permanent monument and additional information
(if any) concerning its locality are as follows: NE 1/4
17 T7S R10E

DATED AND POSTED on the ground this 13th day of May, 2006.

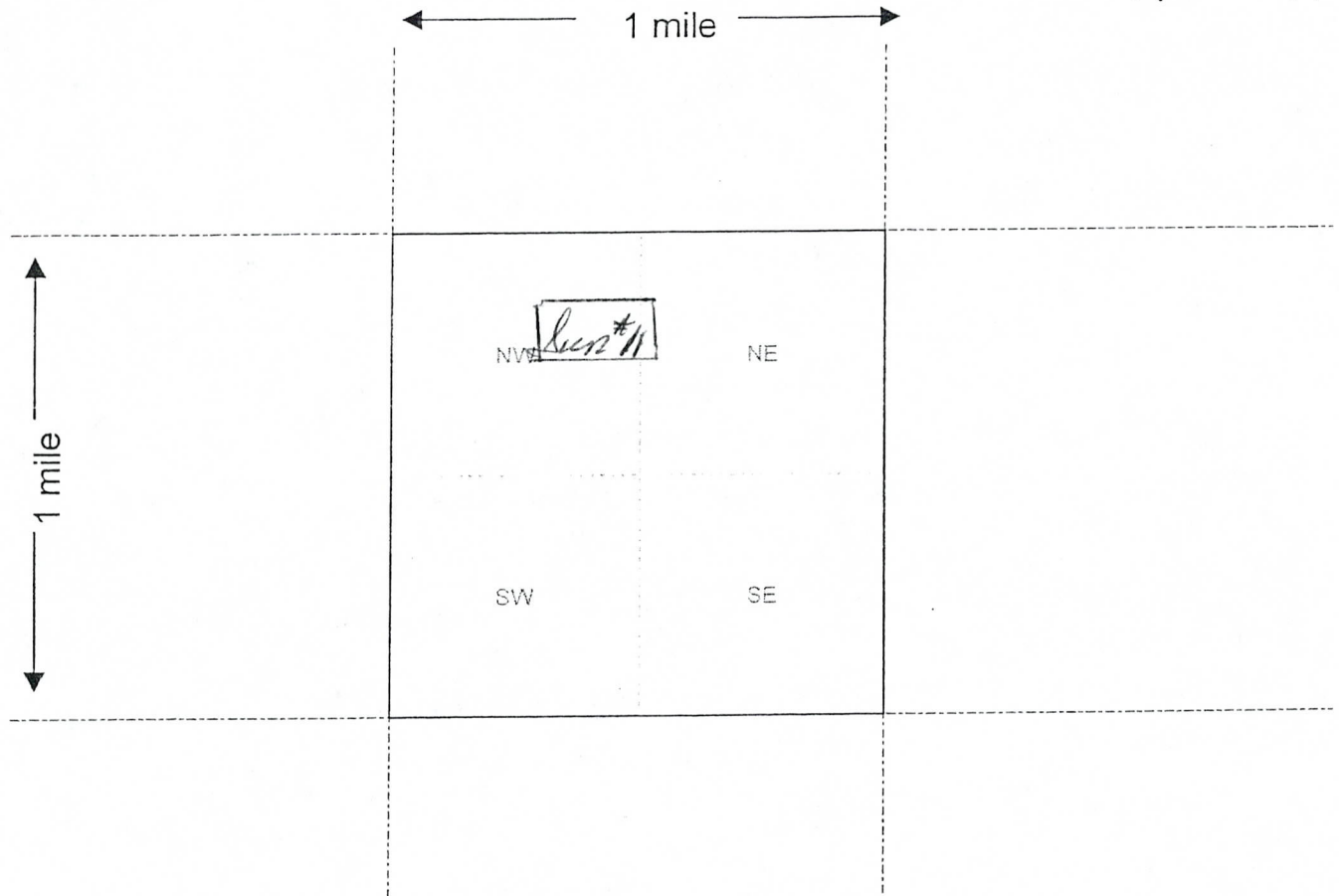
LOCATOR (s) FLOYD R BLEAK

Form MCF100
Revised July 2005

AMC 372457

MINING CLAIM MAP

Lode (X) Placer ()



Scale : 1" = 2000 feet



1. The above map depicts the Section #11 mining claim, which is located in Section (s) 17, Township 7S, Range 10 EAST, Gila and Salt River Base and Meridian, FINAL County, Arizona.
2. The type of corner and location monuments used are as follows: Rock & Post
3. The bearings and distances in degrees and feet between claim corners are as depicted on the map.

Form MCF100a
Revised July 2005

This form is available from the Arizona Department of Mines & Mineral Resources and may be reproduced.

When Recorded Mail To:
NPX Metals Inc.
3346 W. Guadalupe Road
Apache Junction, AZ 85120

AMENDED AMC # 372458

AMENDED LOCATION NOTICE FOR LODE MINING CLAIM

NOTICE IS HEREBY GIVEN that the SUN #12 lode mining claim, initially located by Floyd Bleak and now owned by NPX Metals Inc. whose current mailing address is 3346 W. Guadalupe Road, Apache Junction, AZ 85120, is hereby amended as follows:

BLM
Dated
Stamp

2012 JAN -6 PM 3:12

RECEIVED
BLM APACHE JUNCTION OFFICE

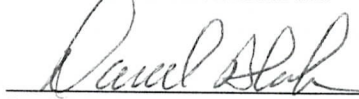
The general course of this claim is East to West and is situated in Pinal County, Arizona. This claim is 1500 feet in length and 600 feet in width. This claim runs from the location monument on which this location notice is posted approximately 1490 feet in a Easterly direction to the East end line and 10 feet in a Westerly direction to the West end line. This claim is marked by six monuments, one at each corner and one at the center of each end line of the claim.

The location monument on which this notice is posted is situated within Section 17, Township 7 South, Range 10 East, Gila and Salt River Base and Meridian, Arizona and this claim encompasses portions of the following quarter section (s), section (s), Township (s), and Range (s) NE ¼ of Section 17, Township 7 South, Range 10 East Gila and Salt River Base and Meridian, Arizona.

The locality of this claim with reference to some natural or permanent monument and additional information (if any) concerning its locality are as follows: Begin at the survey monument located at the SW corner of Section 8, Township 7 South, Range 10 East, thence easterly 3000 feet, thence southerly 600 feet to NW corner of SUN 12.

DATED AND POSTED on the ground this 13th day of May, 2006.

PRESIDENT OF NPX Metals Inc.

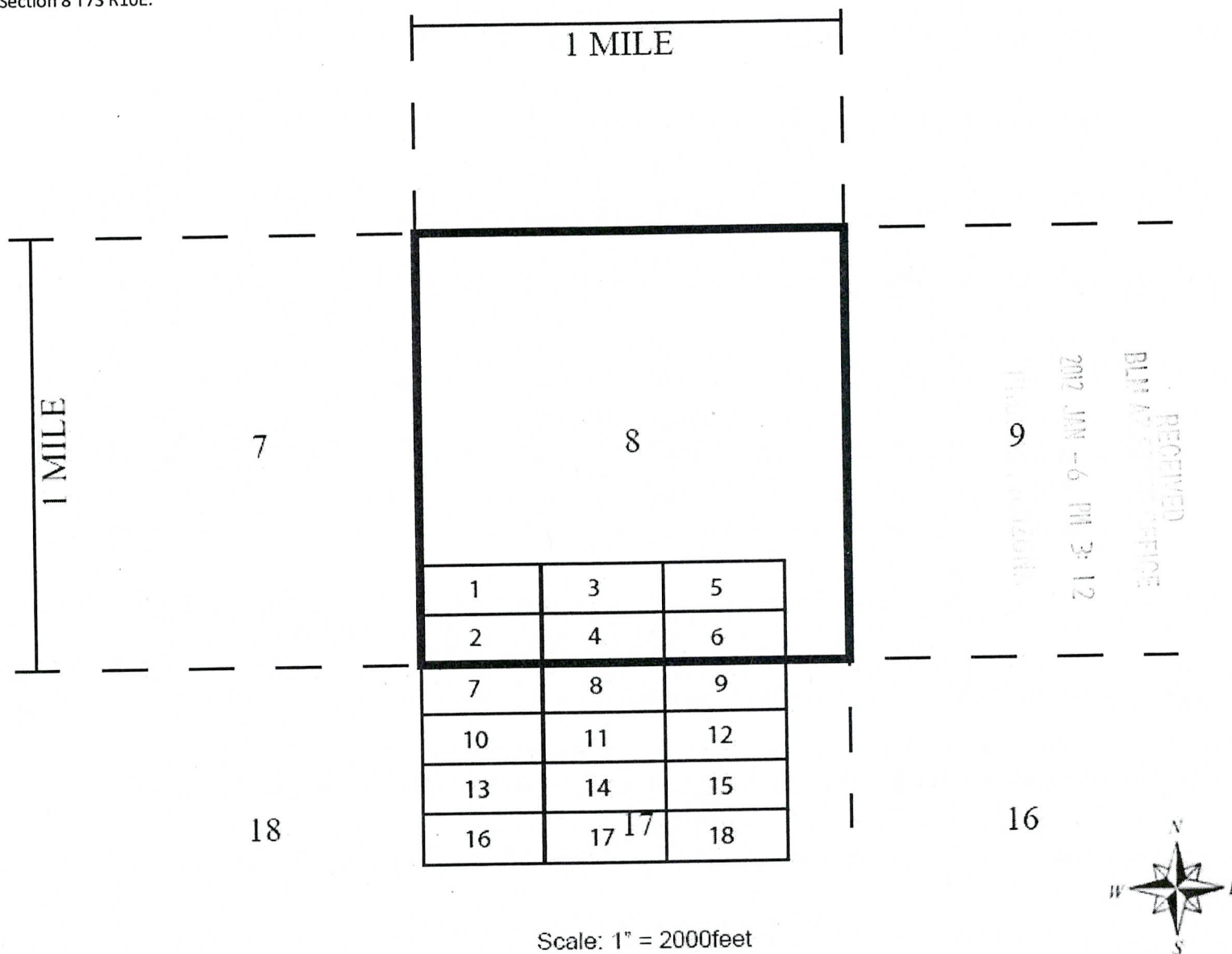

Daniel Bleak

3/22/2012-TS
ENTERED INTO COMPUTER

The NW corner of SUN 12 is located about 3000' east and 600' south of the survey monument located at the SW corner of Section 8 T7S R10E.

LODE MINING CLAIM MAP

NAD 27



- The above map depicts the Sun # 12 mining claim, which is located in Section (s) 17, Township 7 South, Range 10 East, Gila and Salt River Base and Meridian, Pinal County, Arizona.
- The types of corner and location monuments used are as follows: Rock and Post.
- All claims depicted on the map are 1500 feet between each end and 600 feet between each side. The bearings between all claim corners are north-south and east-west as depicted on the map.



OFFICIAL RECORDS OF
PINAL COUNTY RECORDER
LAURA DEAN-LYTLE

Floyd R Bleak
19935 E Sonoqui Blvd.
Queen Creek AZ 85242

DATE/TIME: 05/25/06 1348
FEE: \$14.00
PAGES: 2
FEE NUMBER: 2006-075285

LOCATION NOTICE FOR LODE MINING CLAIM

NOTICE IS HEREBY GIVEN that the S4N #12

_____ lode mining claim has been located
by Floyd R Bleak whose current mailing

address is 19935 E Sonoqui Blvd
Queen Creek, AZ 85242

BLM
Date
Stamp

PHOENIX, ARIZONA

2006 JUN 12 P 11:22

RECEIVED
B.L.M. AZ STATE OFFICE

AMC 372458

The general course of this claim is EAST TO WEST and it is situated in FINAL

County, Arizona. This claim is 1500 feet in length and 600 feet in width. This claim runs

from the location monument on which this location notice is posted approx: 300 feet in a

NORTH direction to the NE end line and 300 feet in a SOUTH direction to the

SE end line. This claim is marked by six monuments, one at each corner and one at the center of each
end line of the claim.

The location monument on which this notice is posted is situated within Section 17, Township 7

SOUTH Range 10 E, Gila Salt River Base and Meridian, Arizona and this claim encompasses portions
of the following quarter section (s), section (s), Township (s) and Range (s) NE quarter of Section
17 T7S R10E

Gila Salt River Base and Meridian, Arizona.

The locality of this claim with reference to some natural object or permanent monument and additional information

(if any) concerning its locality are as follows: NE quarter of Section 17 T7S R10E

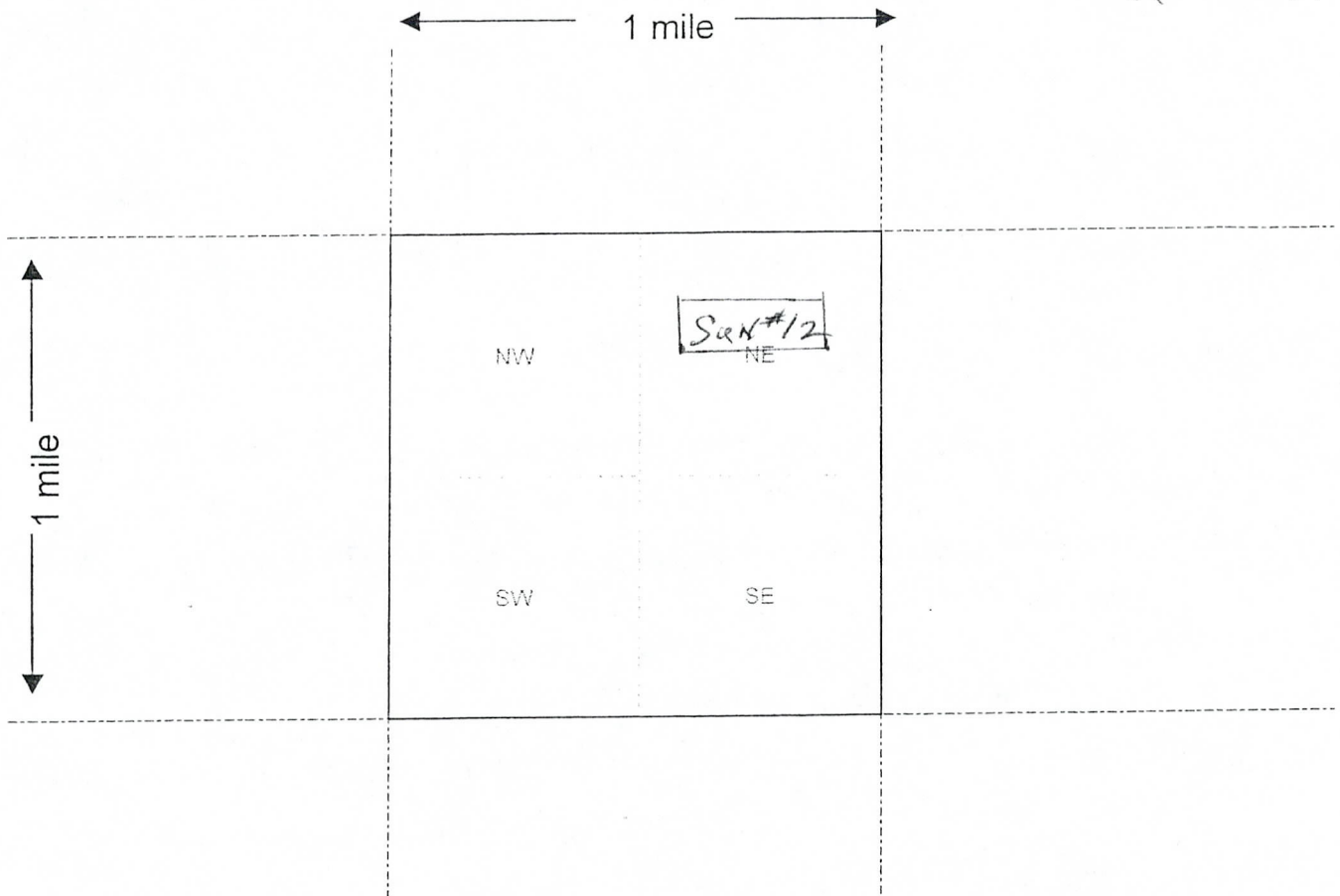
DATED AND POSTED on the ground this 13th day of May, 2006.

LOCATOR (s) Floyd R Bleak

Form MCF100
Revised July 2005

MINING CLAIM MAP

Lode (X) Placer ()



Scale : 1" = 2000 feet



1. The above map depicts the SAN #12 mining claim, which is located in Section (s) 17, Township 7S, Range 10 EAST, Gila and Salt River Base and Meridian, FINAL County, Arizona.
2. The type of corner and location monuments used are as follows: Rock & Post
3. The bearings and distances in degrees and feet between claim corners are as depicted on the map.

Form MCF100a
Revised July 2005

This form is available from the Arizona Department of Mines & Mineral Resources and may be reproduced.

When Recorded Mail To:
NPX Metals Inc.
3346 W. Guadalupe Road
Apache Junction, AZ 85120

AMENDED AMC # 372459

AMENDED LOCATION NOTICE FOR LODE MINING CLAIM

NOTICE IS HEREBY GIVEN that the SUN #13 lode mining claim, initially located by Floyd Bleak and now owned by NPX Metals Inc. whose current mailing address is 3346 W. Guadalupe Road, Apache Junction, AZ 85120, is hereby amended as follows:

BLM
Dated
Stamp


The general course of this claim is East to West and is situated in Pinal County, Arizona. This claim is 1500 feet in length and 600 feet in width. This claim runs from the location monument on which this location notice is posted approximately 1490 feet in a Easterly direction to the East end line and 10 feet in a Westerly direction to the West end line. This claim is marked by six monuments, one at each corner and one at the center of each end line of the claim.

The location monument on which this notice is posted is situated within Section 17, Township 7 South, Range 10 East, Gila and Salt River Base and Meridian, Arizona and this claim encompasses portions of the following quarter section (s), section (s), Township (s), and Range (s) NW ¼ of Section 17, Township 7 South, Range 10 East Gila and Salt River Base and Meridian, Arizona.

The locality of this claim with reference to some natural or permanent monument and additional information (if any) concerning its locality are as follows: Begin at the survey monument located at the SW corner of Section 8, Township 7 South, Range 10 East, thence easterly 0 feet, thence southerly 1200 feet to NW corner of SUN 13.

DATED AND POSTED on the ground this 13th day of May, 2006.

PRESIDENT OF NPX Metals Inc.


Daniel Bleak

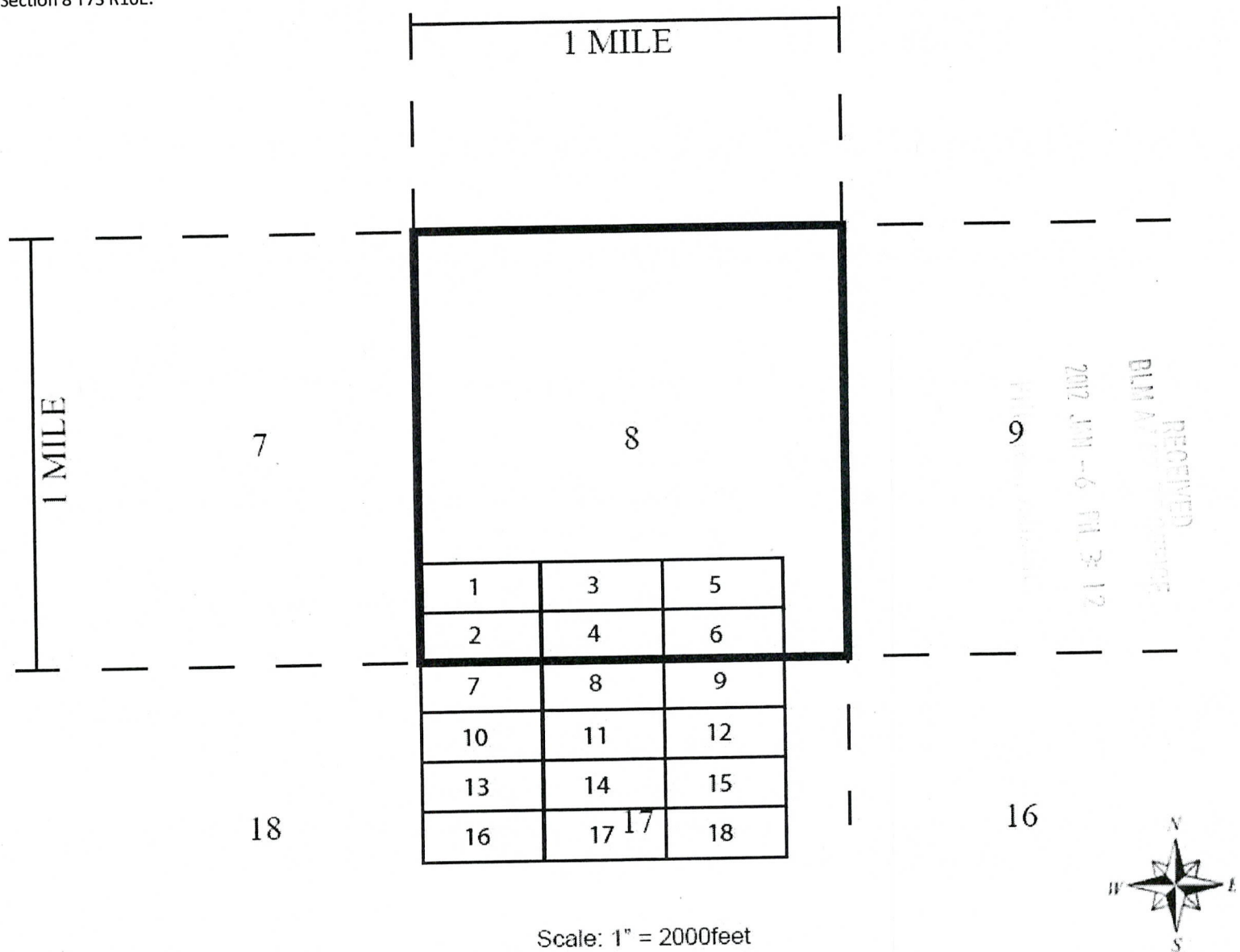
3/22/2012-TS
ENTERED INTO COMPUTER

RECEIVED
BLM/ATLANTIC
2012 JUN -6 PM 3:12

The NW corner of SUN 13 is located about 0' east and 1200' south of the survey monument located at the SW corner of Section 8 T7S R10E.

LODE MINING CLAIM MAP

NAD 27



- The above map depicts the Sun # 13 mining claim, which is located in Section (s) 17, Township 7 South, Range 10 East, Gila and Salt River Base and Meridian, Pinal County, Arizona.
- The types of corner and location monuments used are as follows: Rock and Post.
- All claims depicted on the map are 1500 feet between each end and 600 feet between each side. The bearings between all claim corners are north-south and east-west as depicted on the map.



OFFICIAL RECORDS OF
PINAL COUNTY RECORDER
LAURA DEAN-LYTTLE

Floyd R Bleak
19935 E Sonoqui Blvd.
Queen Creek AZ 85242

DATE/TIME: 05/25/06 1348
FEE: \$14.00
PAGES: 2
FEE NUMBER: 2006-075286

LOCATION NOTICE FOR LOPE MINING CLAIM

NOTICE IS HEREBY GIVEN that the Sun #13
_____ lode mining claim has been located

by Floyd R Bleak whose current mailing

address is 19935 E Sonoqui Blvd
Queen Creek, AZ 85242

The general course of this claim is EAST TO WEST and it is situated in FINAL
County, Arizona. This claim is 1500 feet in length and 600 feet in width. This claim runs

from the location monument on which this location notice is posted approxi: ately 300 feet in a

NORTH direction to the NE end line and 300 feet in a SOUTH direction to the

SE end line. This claim is marked by six monuments, one at each corner and one at the center of each
end line of the claim.

The location monument on which this notice is posted is situated within Section 17, Township 7

South Range 10 E, Gila Salt River Base and Meridian, Arizona and this claim encompasses portions
of the following quarter section (s), section (s), Township (s) and Range (s) NW quarter of Section
17 T7S R10E

Gila Salt River Base and Meridian, Arizona.

The locality of this claim with reference to some natural object or permanent monument and additional information

(if any) concerning its locality are as follows: NW quarter of Section 17 T7S R10E

DATED AND POSTED on the ground this 13th day of May, 2006.

LOCATOR (s) Floyd R Bleak

BLM
Date
Stamp

PHOENIX, ARIZONA

2006 JUN 12 P 11:23

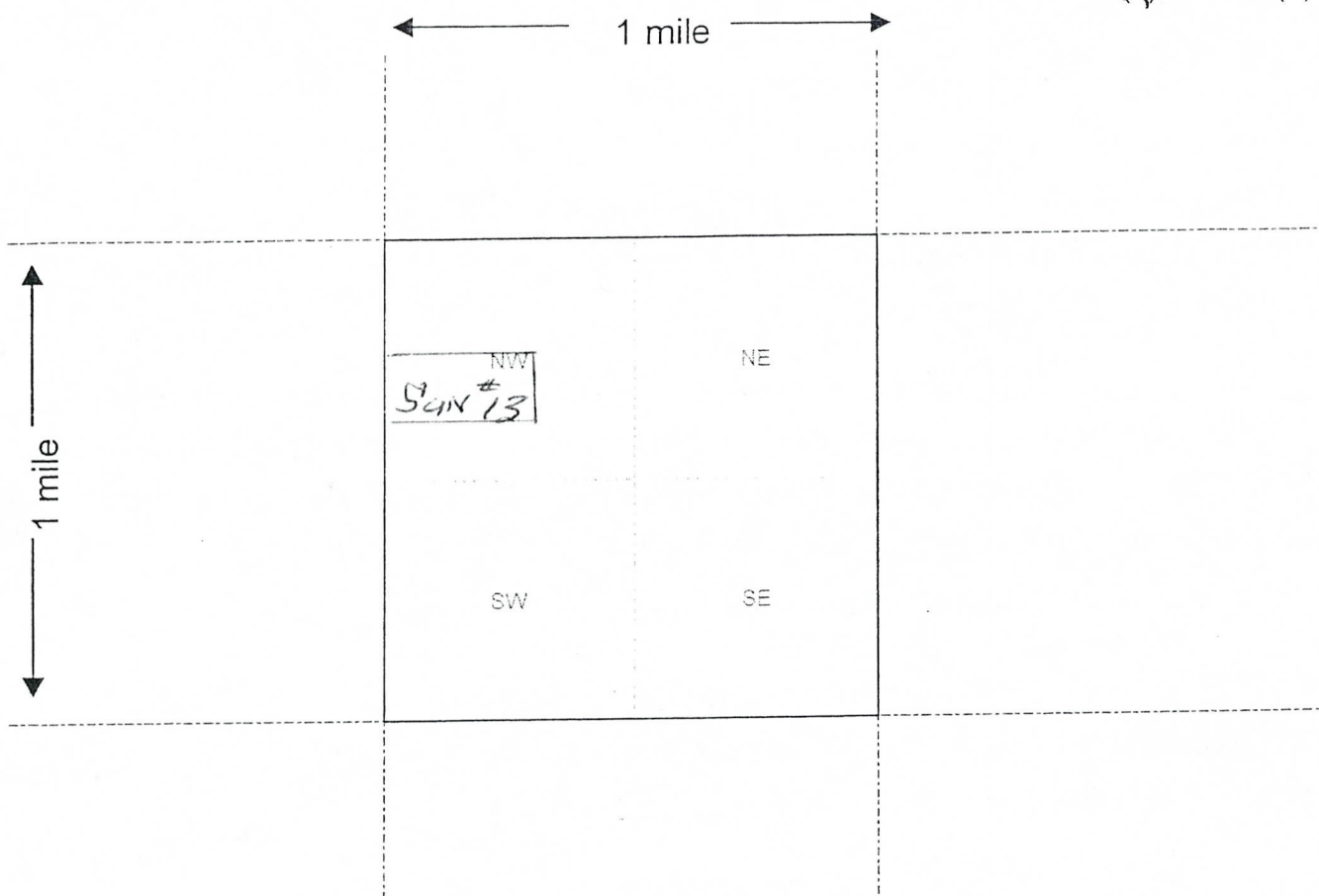
RECEIVED
B.L.M. AZ STATE OFFICE

AMC 372459

Form MCF100
Revised July 2005

MINING CLAIM MAP

Lode (X) Placer ()



Scale : 1" = 2000 feet



1. The above map depicts the SUN #13 mining claim, which is located in Section (s) 17, Township 75, Range 10 EAST, Gila and Salt River Base and Meridian, PINAL County, Arizona.
2. The type of corner and location monuments used are as follows: Rock & Post
3. The bearings and distances in degrees and feet between claim corners are as depicted on the map.

Form MCF100a
Revised July 2005

This form is available from the Arizona Department of Mines & Mineral Resources and may be reproduced.

When Recorded Mail To:
NPX Metals Inc.
3346 W. Guadalupe Road
Apache Junction, AZ 85120

AMENDED AMC # 372460

AMENDED LOCATION NOTICE FOR LODE MINING CLAIM

NOTICE IS HEREBY GIVEN that the SUN #14 lode mining claim, initially located by Floyd Bleak and now owned by NPX Metals Inc. whose current mailing address is 3346 W. Guadalupe Road, Apache Junction, AZ 85120, is hereby amended as follows:

BLM
Dated
Stamp


The general course of this claim is East to West and is situated in Pinal County, Arizona. This claim is 1500 feet in length and 600 feet in width. This claim runs from the location monument on which this location notice is posted approximately 1490 feet in a Easterly direction to the East end line and 10 feet in a Westerly direction to the West end line. This claim is marked by six monuments, one at each corner and one at the center of each end line of the claim.

The location monument on which this notice is posted is situated within Section 17, Township 7 South, Range 10 East, Gila and Salt River Base and Meridian, Arizona and this claim encompasses portions of the following quarter section (s), section (s), Township (s), and Range (s) NW ¼ & NE ¼ of Section 17, Township 7 South, Range 10 East Gila and Salt River Base and Meridian, Arizona.

The locality of this claim with reference to some natural or permanent monument and additional information (if any) concerning its locality are as follows: Begin at the survey monument located at the SW corner of Section 8, Township 7 South, Range 10 East, thence easterly 1500 feet, thence southerly 1200 feet to NW corner of SUN 14.

DATED AND POSTED on the ground this 13th day of May, 2006.

PRESIDENT OF NPX Metals Inc.


Daniel Bleak

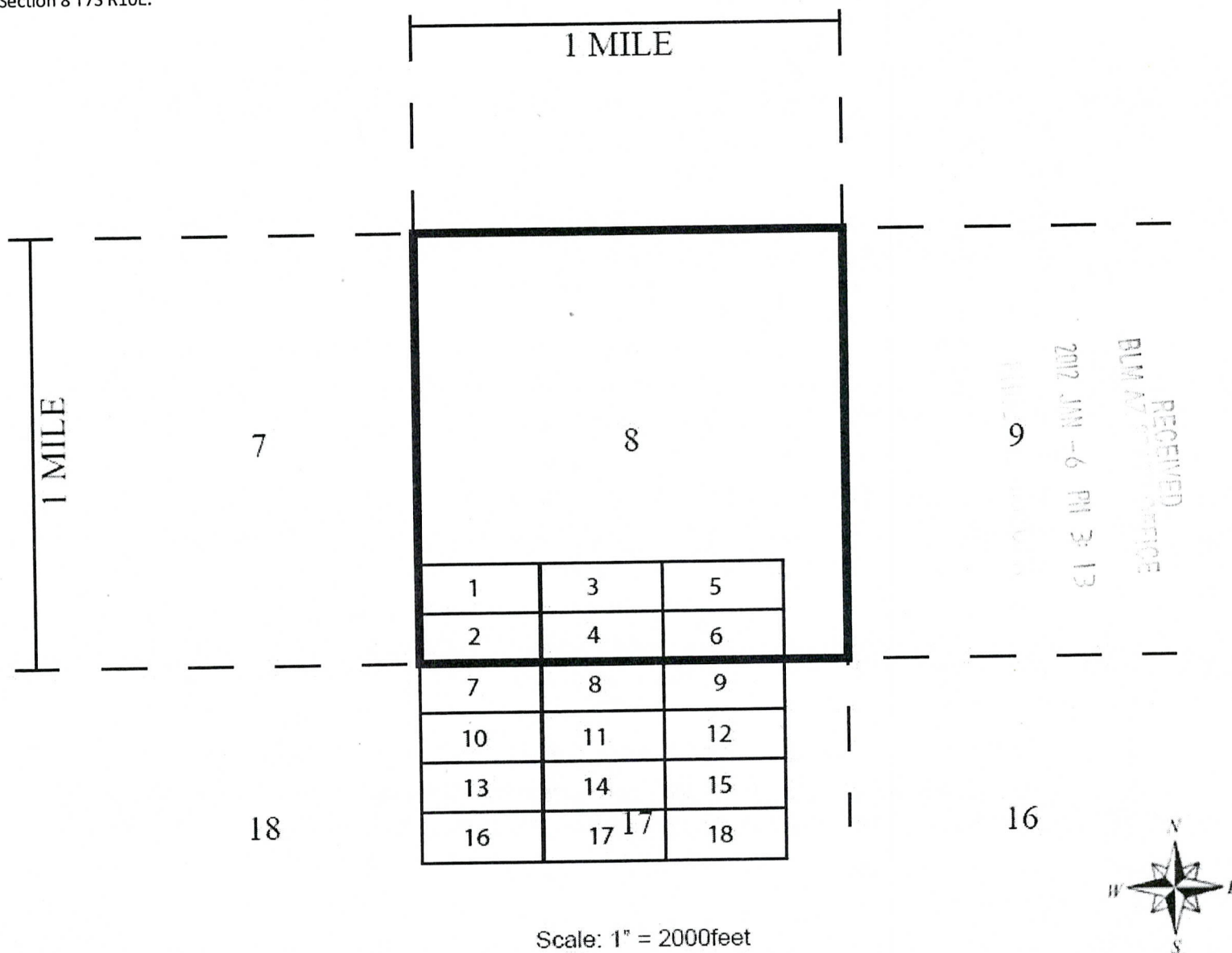
3/22/2012-TS
ENTERED INTO COMPUTER

RECEIVED
BLM APACHE JUNCTION
2012 JUN -6 PM 3:13

The NW corner of SUN 14 is located about 1500' east and 1200' south of the survey monument located at the SW corner of Section 8 T7S R10E.

LODE MINING CLAIM MAP

NAD 27



1. The above map depicts the Sun # 14 mining claim, which is located in Section (s) 17, Township 7 South, Range 10 East, Gila and Salt River Base and Meridian, Pinal County, Arizona.
2. The types of corner and location monuments used are as follows: Rock and Post.
3. All claims depicted on the map are 1500 feet between each end and 600 feet between each side. The bearings between all claim corners are north-south and east-west as depicted on the map.



OFFICIAL RECORDS OF
PINAL COUNTY RECORDER
LAURA DEAN-LYTLE

Floyd R Bleak
19935 E Sonoqui Blvd.
Queen Creek AZ 85242

DATE/TIME: 05/25/06 1348
FEE: \$14.00
PAGES: 2
FEE NUMBER: 2006-075287

LOCATION NOTICE FOR LODE MINING CLAIM

NOTICE IS HEREBY GIVEN that the Son #14
_____ lode mining claim has been located

by Floyd R Bleak whose current mailing
address is 19935 E Sonoqui Blvd
Queen Creek, AZ 85242

BLM
Date
Stamp

RECEIVED
B.L.M. AZ STATE OFFICE
2006 JUN 12 P 11:23
PHOENIX, ARIZONA

The general course of this claim is EAST TO WEST and it is situated in FINAL
County, Arizona. This claim is 1500 feet in length and 600 feet in width. This claim runs
from the location monument on which this location notice is posted approx: ately 300 feet in a
NORTH direction to the NE end line and 300 feet in a SOUTH direction to the
SE end line. This claim is marked by six monuments, one at each corner and one at the center of each
end line of the claim.

The location monument on which this notice is posted is situated within Section 17, Township 7
SOUTH, Range 10 E, Gila Salt River Base and Meridian, Arizona and this claim encompasses portions
of the following quarter section (s), section (s), Township (s) and Range (s) NW quarter of Section
17 T7S R10E

Gila Salt River Base and Meridian, Arizona.

The locality of this claim with reference to some natural object or permanent monument and additional information
(if any) concerning its locality are as follows: NW quarter of Section 17 T7S R10E

DATED AND POSTED on the ground this 13th day of May, 2006.

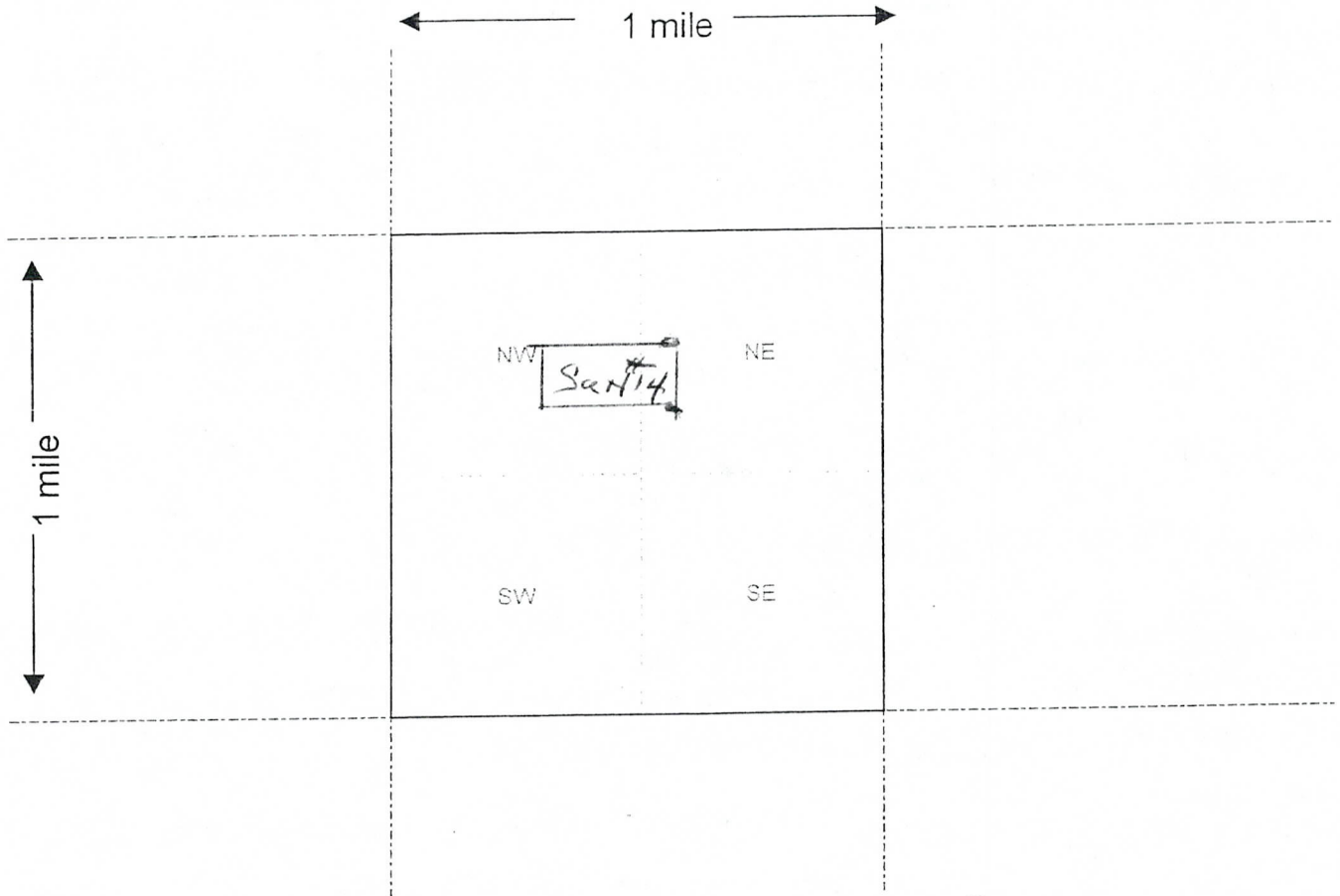
LOCATOR (s) Floyd R Bleak

Form MCF100
Revised July 2005

AMC 372460

MINING CLAIM MAP

Lode () Placer ()



Scale : 1" = 2000 feet



1. The above map depicts the SAN #14 mining claim, which is located in Section (s) 17, Township 7S, Range 10 EAST, Gila and Salt River Base and Meridian, PINAL County, Arizona.
2. The type of corner and location monuments used are as follows: Rock & Post

3. The bearings and distances in degrees and feet between claim corners are as depicted on the map.

Form MCF100a
Revised July 2005

This form is available from the Arizona Department of Mines & Mineral Resources and may be reproduced.

When Recorded Mail To:
NPX Metals Inc.
3346 W. Guadalupe Road
Apache Junction, AZ 85120

AMENDED AMC # 372461

AMENDED LOCATION NOTICE FOR LODE MINING CLAIM

NOTICE IS HEREBY GIVEN that the SUN #15 lode mining claim, initially located by Floyd Bleak and now owned by NPX Metals Inc. whose current mailing address is 3346 W. Guadalupe Road, Apache Junction, AZ 85120, is hereby amended as follows:

BLM
Dated
Stamp

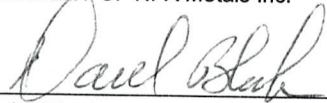
The general course of this claim is East to West and is situated in Pinal County, Arizona. This claim is 1500 feet in length and 600 feet in width. This claim runs from the location monument on which this location notice is posted approximately 1490 feet in a Easterly direction to the East end line and 10 feet in a Westerly direction to the West end line. This claim is marked by six monuments, one at each corner and one at the center of each end line of the claim.

The location monument on which this notice is posted is situated within Section 17, Township 7 South, Range 10 East, Gila and Salt River Base and Meridian, Arizona and this claim encompasses portions of the following quarter section (s), section (s), Township (s), and Range (s) NE ¼ of Section 17, Township 7 South, Range 10 East Gila and Salt River Base and Meridian, Arizona.

The locality of this claim with reference to some natural or permanent monument and additional information (if any) concerning its locality are as follows: Begin at the survey monument located at the SW corner of Section 8, Township 7 South, Range 10 East, thence easterly 3000 feet, thence southerly 1200 feet to NW corner of SUN 15.

DATED AND POSTED on the ground this 13th day of May, 2006.

PRESIDENT OF NPX Metals Inc.


Daniel Bleak

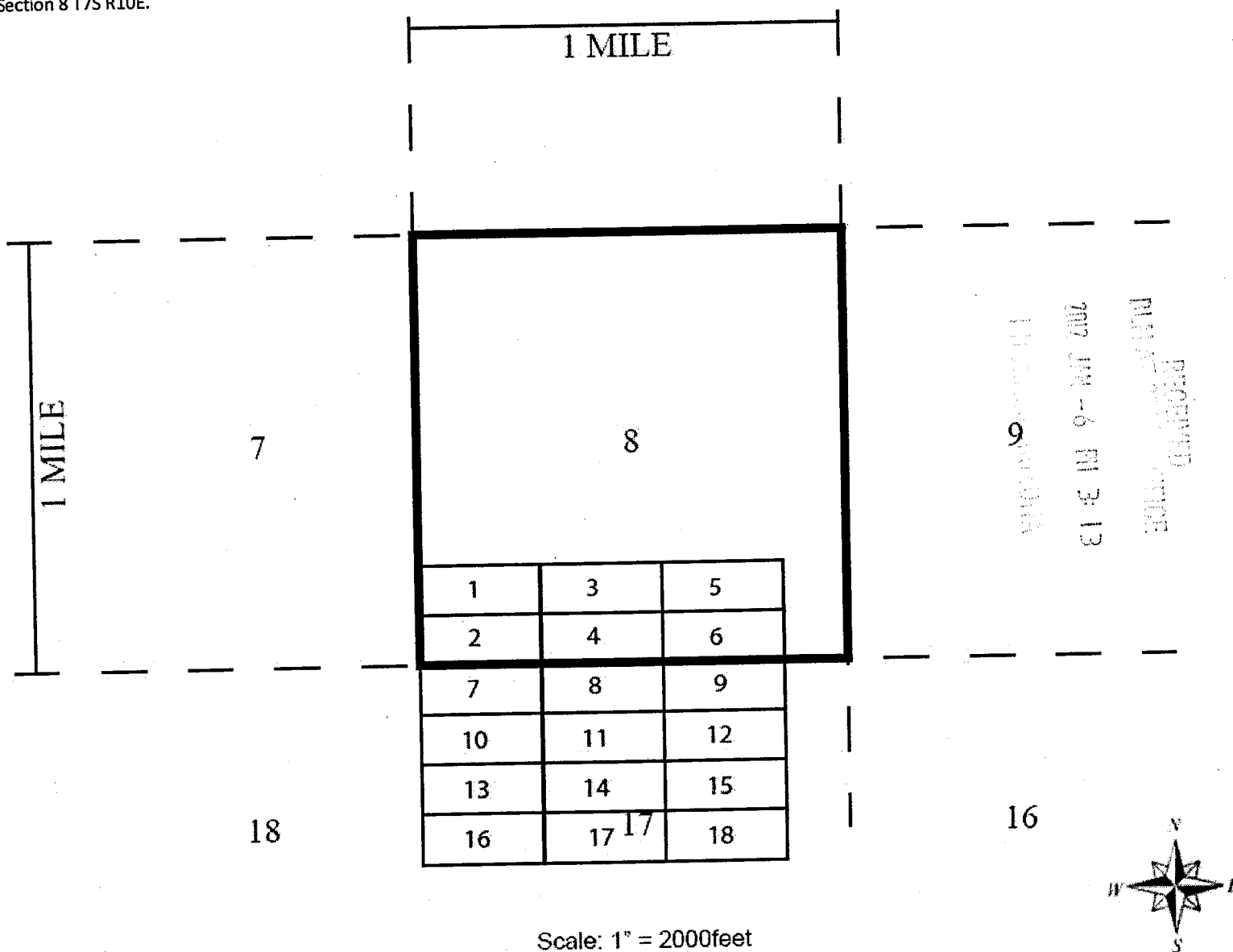
3/22/2012-TS
ENTERED INTO COMPUTER

RECEIVED
BLM APACHE JUNCTION
2012 JUN -6 PM 3:13

The NW corner of SUN 15 is located about 3000' east and 1200' south of the survey monument located at the SW corner of Section 8 T7S R10E.

LODE MINING CLAIM MAP

NAD 27



- The above map depicts the Sun # 15 mining claim, which is located in Section (s) 17, Township 7 South, Range 10 East, Gila and Salt River Base and Meridian, Pinal County, Arizona.
- The types of corner and location monuments used are as follows: Rock and Post.
- All claims depicted on the map are 1500 feet between each end and 600 feet between each side. The bearings between all claim corners are north-south and east-west as depicted on the map.



OFFICIAL RECORDS OF
PINAL COUNTY RECORDER
LAURA DEAN-LYTLE

Floyd R Bleak
19935 E Sonoqui Blvd.
Queen Creek AZ 85242

DATE/TIME: 05/25/06 1348
FEE: \$14.00
PAGES: 2
FEE NUMBER: 2006-075288

LOCATION NOTICE FOR LODE MINING CLAIM

NOTICE IS HEREBY GIVEN that the SAN #15
_____ lode mining claim has been located

by FLOYD R BLEAK whose current mailing

address is 19935 E SONOQUI BLVD

QUEEN CREEK, AZ 85242

The general course of this claim is EAST TO WEST and it is situated in PINAL
County, Arizona. This claim is 1500 feet in length and 600 feet in width. This claim runs

from the location monument on which this location notice is posted approximately 300 feet in a

NORTH direction to the NE end line and 300 feet in a SOUTH direction to the

SE end line. This claim is marked by six monuments, one at each corner and one at the center of each
end line of the claim.

The location monument on which this notice is posted is situated within Section 17, Township 7
SOUTH, Range 10 E, Gila Salt River Base and Meridian, Arizona and this claim encompasses portions

of the following quarter section (s), section (s), Township (s) and Range (s) NE quarter of Section
17 T7S R10E

Gila Salt River Base and Meridian, Arizona.

The locality of this claim with reference to some natural object or permanent monument and additional information
(if any) concerning its locality are as follows: NE quarter of Section 17 T7S R10E

DATED AND POSTED on the ground this 15th day of May, 2006

LOCATOR (s) FLOYD R BLEAK

BLM
Date
Stamp

PHOENIX, ARIZONA

2006 JUN 12 P 11:23

RECEIVED
B.L.M. AZ STATE OFFICE

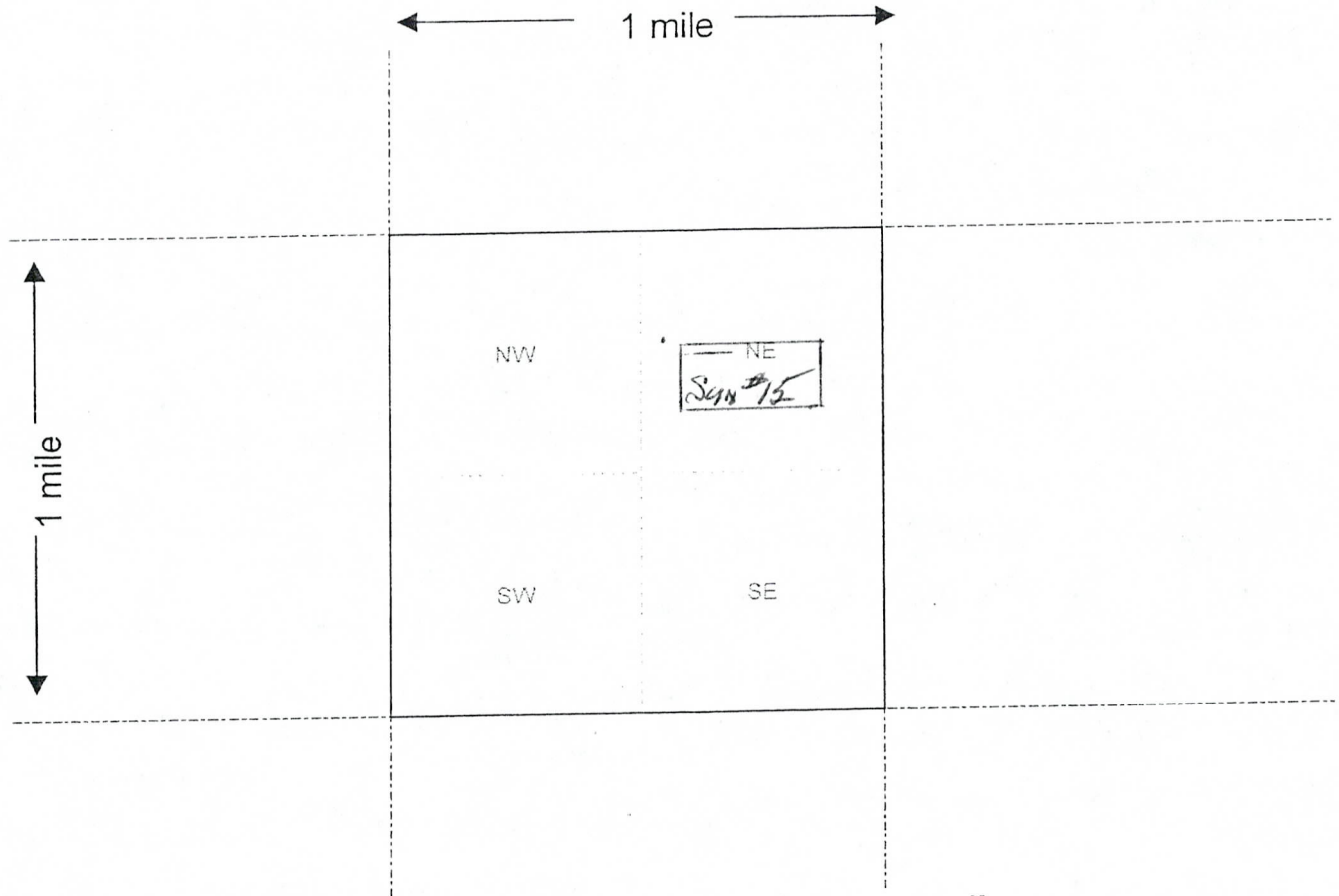
AMC 372461

Form MCF100
Revised July 2005

This form is available from the Arizona Department of Mines & Mineral Resources and may be reproduced.

MINING CLAIM MAP

Lode () Placer ()



Scale : 1" = 2000 feet



1. The above map depicts the SUN #15 mining claim, which is located in Section (s) 17, Township 7S, Range 10 EAST, Gila and Salt River Base and Meridian, PINAL County, Arizona.
2. The type of corner and location monuments used are as follows: Rock & Post
3. The bearings and distances in degrees and feet between claim corners are as depicted on the map.

Form MCF100a
Revised July 2005

This form is available from the Arizona Department of Mines & Mineral Resources and may be reproduced.

RUN TIME: 11:24 AM

DEPARTMENT OF INTERIOR
BUREAU OF LAND MANAGEMENT

RUN DATE: 06/12/2006
Page 1 of 1

Input Parameters for Geographic Report with Land

System Id = CR

Admin State = AZ

Geo State =

Casetype Begins With

Case Disp Txt = AUTHORIZED, CANCELLED, EXPIRED, PENDING, REJECTED, RELINQUISHED, VOID, WITHDRAWN

Mer Twp Rng =

Section =

Mtrs = 14 0070S 0100E 008, 14 0070S 0100E 017

Commodity =

Commodity Txt =

Pending Org =

Pend Org Decode =

Total Rows Returned: 0

NO WARRANTY IS MADE BY BLM FOR USE OF THE DATA
FOR PURPOSES NOT INTENDED BY BLM

STATUS OF PUBLIC DOMAIN LAND AND MINERAL TITLES

SCALE

10 20 30 60

30 chains to the inch

WARNING STATEMENT

WARNING STATEMENT

This plat is the Bureau's Record of Title, and should be used only as a graphic display of the township survey data. Records hereon do not reflect title changes which may have been effected by lateral movements of rivers or other bodies of water. Refer to the cadastral surveys for official survey information.

[illegible]

FOR ORDERS EFFECTING DISPOSAL OR USE OF UNIDENTIFIED LANDS WITHDRAWN FOR CLASSIFICATION, MINERALS, WATER AND/OR OTHER PUBLIC PURPOSES, REFER TO INDEX OF MISCELLANEOUS DOCUMENTS.

DIST NO 4

[illegible]

T. 7S
R. 10E